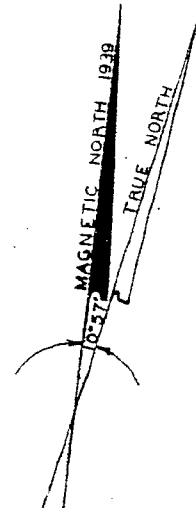
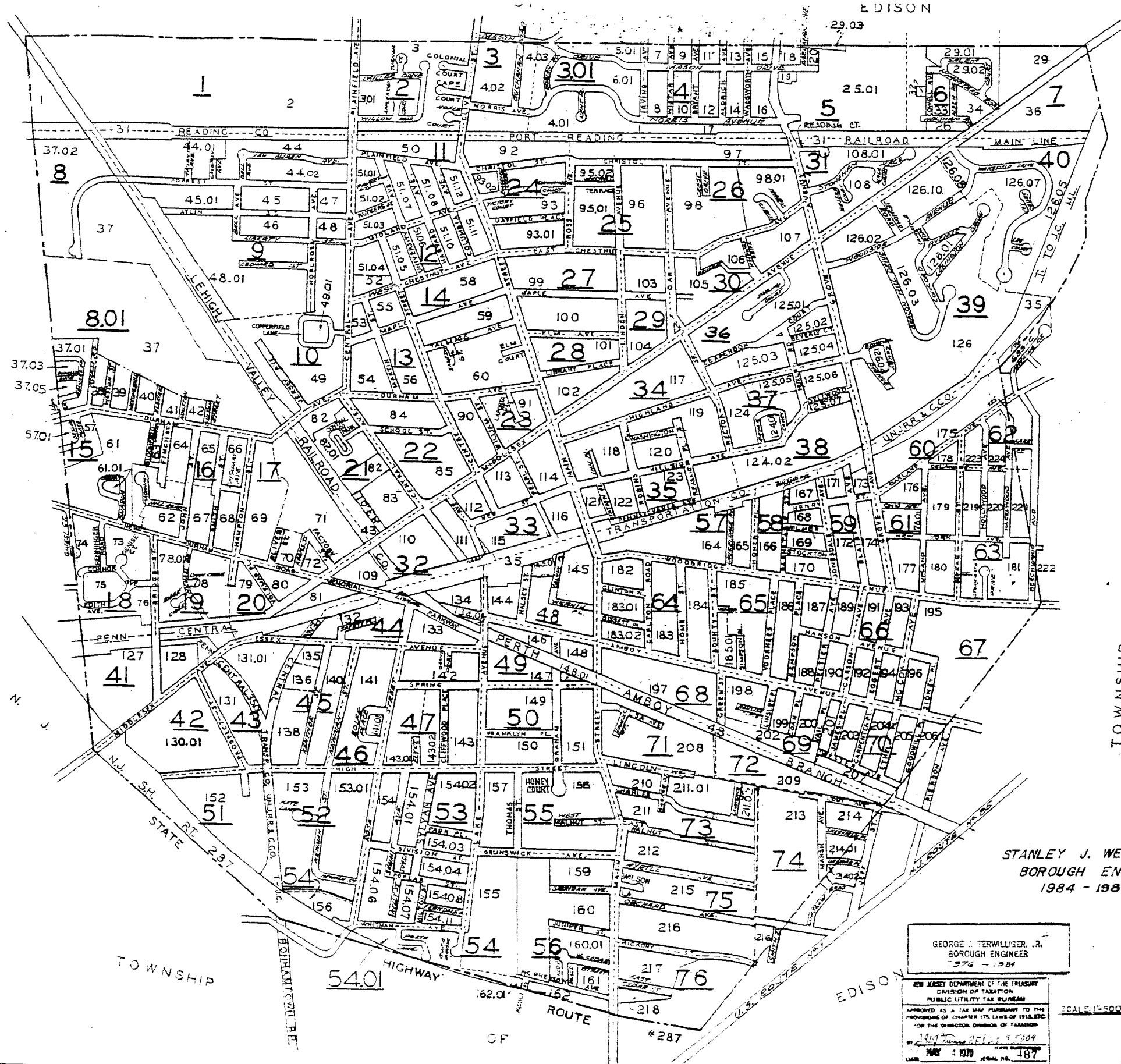


KEY MAP



"THE AREAS, BOUNDARIES AND DIMENSIONS SHOWN ON THIS TAX MAP ARE DERIVED FROM GROUND SURVEYS, AERIAL SURVEYS, AND RECORDED PLANS, MAPS, DEEDS, AND WILLS, AND ARE TO BE USED FOR ASSESSMENT PURPOSES ONLY."

I HEREBY CERTIFY THAT THIS MAP AND THE SURVEY HAS BEEN MADE UNDER MY IMMEDIATE SUPERVISION, AND COMPLIES WITH THE LAWS OF THE STATE OF NEW JERSEY.

W. Franklin Buchanan
LIC. NO. 1503

"THIS MAP SUPERSEDES THE TAX MAP APPROVED OCTOBER 18, 1944"

STANLEY J. WERCHINSKI, JR.
BOROUGH ENGINEER
1984 - 1986

TAX ASSESSMENT MAP BORO OF METUCHEN MIDDLESEX COUNTY NEW JERSEY

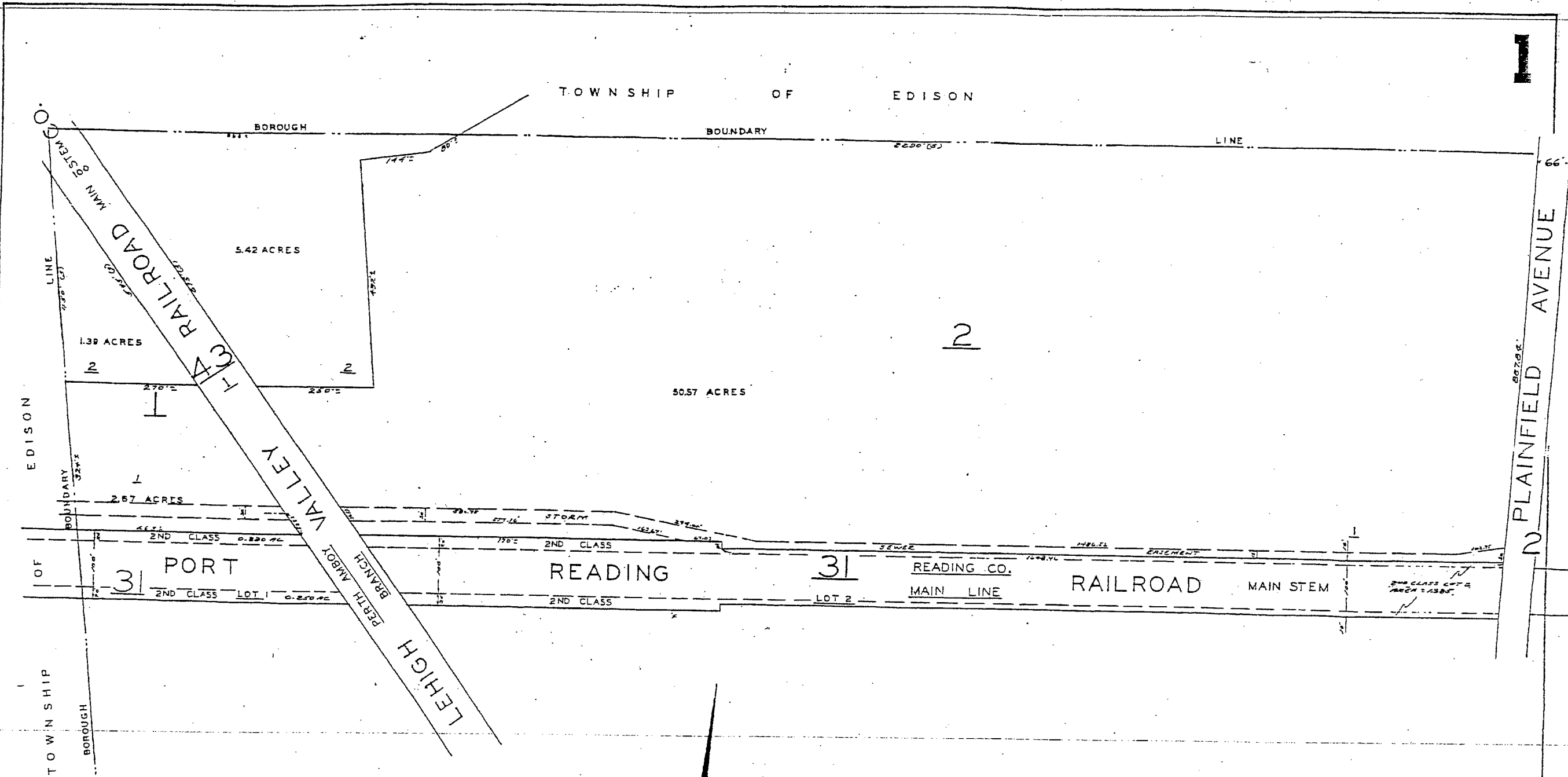
GEORGE J. TERWILLIGER, JR.
BOROUGH ENGINEER
1976 - 1984

NEW JERSEY DEPARTMENT OF THE TREASURY
DIVISION OF TAXATION
PUBLIC UTILITY TAX BUREAU
APPROVED AS A TAX MAP PURSUANT TO THE PROVISIONS OF CHAPTER 175, LAWS OF 1918, ETC. FOR THE DIRECTOR, DIVISION OF TAXATION.
DATE: MAY 4 1970
LIC. NO. 487

W. F. BUCHANAN, C.E.
BORO ENGINEER

TO SHOW CONDITIONS AS OF FEBRUARY, 1970
REVISED: DECEMBER, 1970
REVISED: DECEMBER, 1970
REVISED: MAY, 1973
REVISED: OCTOBER, 1975
REVISED: JANUARY, 1977
REVISED: JANUARY, 1979
REVISED: JANUARY, 1980
REVISED: FEB. 23, 1980
REVISED: JANUARY 1981
AS OF JAN. 1, 1982

KEY MAP



369

STANLEY J. WERCHINSKI, JR.
BOROUGH ENGINEER
1984 - 1986

TAX ASSESSMENT MAP
BORO OF METUCHEN
NEW JERSEY
1929

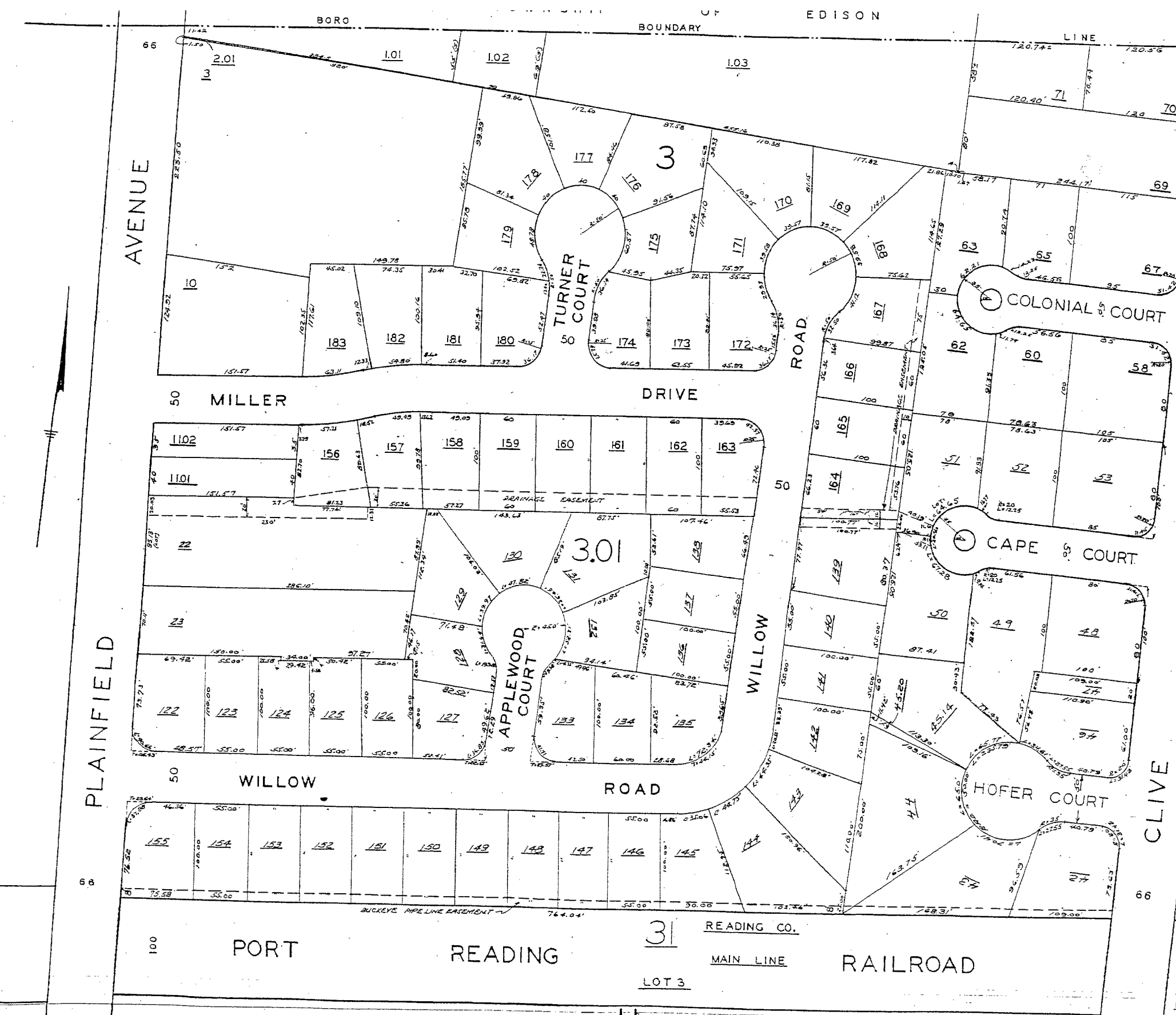
GEORGE J. TERWILLIGER, JR.
BOROUGH ENGINEER
1976-1986

NEW JERSEY BOWMENS OF THE HEADART
DIVISION OF TAXATION
PUBLIC UTILITY TAX BUREAU
APPROVED AS A TAX MAP PURSUANT TO THE
PROVISIONS OF CHAPTER 176, LAWS OF 1911, ETC.
FOR THE DIRECTOR, DIVISION OF TAXATION
G. J. Terwilliger, Jr. E.E.S.
MAY 4 1987 SERIAL NO. 487

ORIGINAL BY
FRANKLIN MARSH
MUNICIPAL ENGR.
K. F. BUCHANAN, C.E.
BORO ENGR.
SCALE: 1" = 100'
REVISED MAY 1944
REVISED DECEMBER 1954
REVISED JANUARY 1957
REVISED JANUARY 1970
REVISED JANUARY 1977
REVISED AUGUST 1980
REVISED JANUARY 1981
REVISED
AS OF JAN. 1, 1982
REVISED AS OF JAN. 1, 1983
REVISED JANUARY 1986

8

9



STANLEY J. WERCHINSKI, JR. ³
 BOROUGH ENGINEER
 1984 - 1986

GEORGE J. TERWILLIGER, JR.
 BOROUGH ENGINEER
 1976 - 1984

NEW JERSEY DEPARTMENT OF THE TREASURY
 DIVISION OF TAXATION
 PUBLIC UTILITY TAX BUREAU
 APPROVED AS A TAX MAP PURSUANT TO THE
 PROVISIONS OF CHAPTER 173, LAWS OF 1913, ETC.
 FOR THE DIVISION OF TAXATION
 D. N. [Signature]
 MAY 4 1978 487

TAX ASSESSMENT MAP
 BORO OF METUCHEN
 NEW JERSEY
 1939

ORIGINAL BY
 FRANKLIN WASH
 SURVEYOR 1916

V.F. BUCHANAN C.E.
 BORO ENGR.

SCALE: 1"=50'

REVISED: MAY 1944

REVISED: DECEMBER 1954
 REVISED: JANUARY 1957

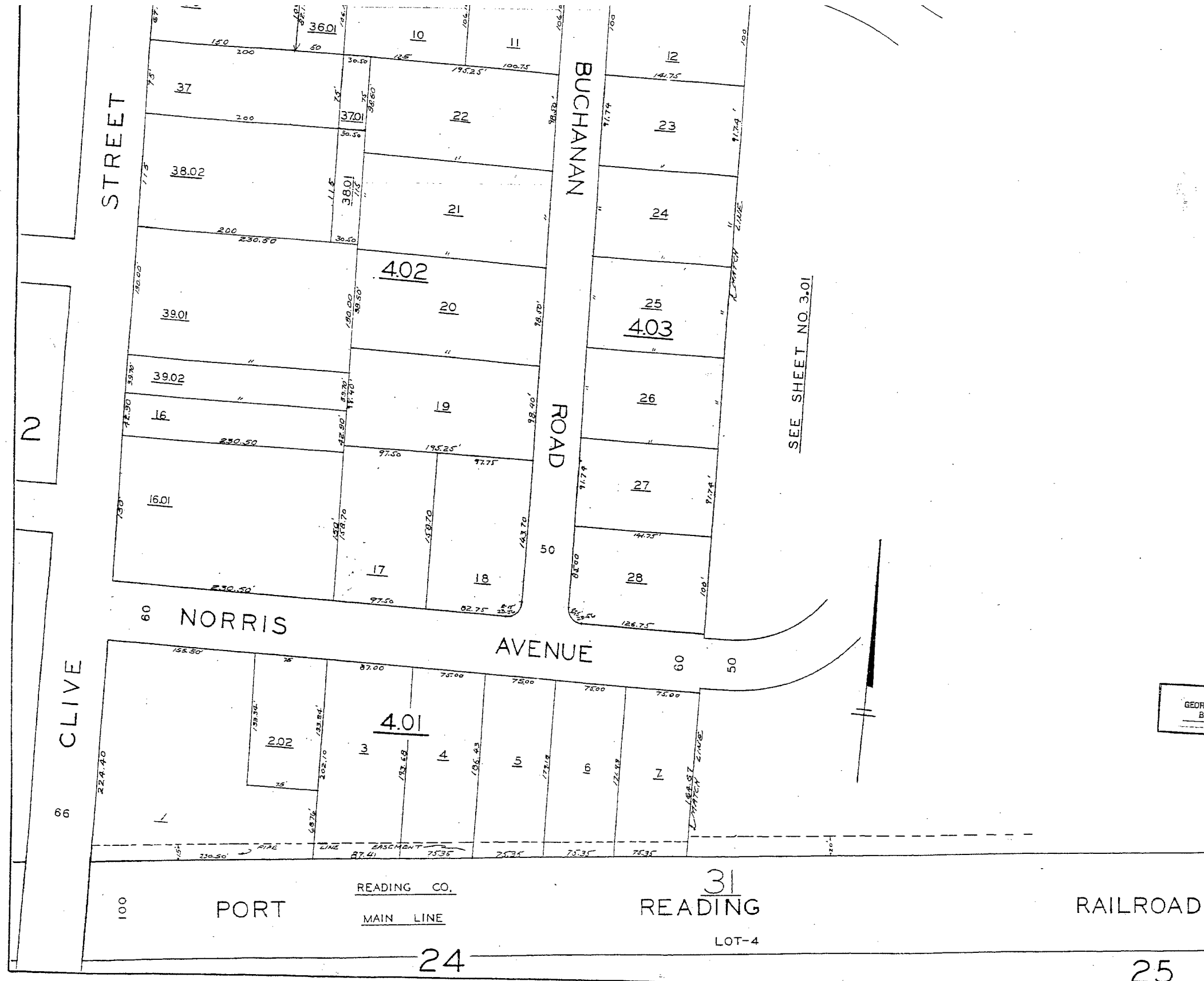
REVISED: SEPTEMBER 1962
 REVISED: JANUARY 1966

REVISED: DECEMBER 1953
 REVISED: JANUARY 1970

REVISED: JANUARY 1967
 REVISED: JULY 1968
 REVISED: JANUARY 1977
 REVISED: JANUARY 1979

REVISED: JANUARY 1980
 REVISED: JANUARY 1981

REVISED AS OF JAN. 1, 1982



SEE SHEET NO. 3-01

STANLEY J. WERCHINSKI, JR.
BOROUGH ENGINEER
1984 - 1986

GEORGE J. TERWILLIGER, JR.
BOROUGH ENGINEER
1976 - 1984

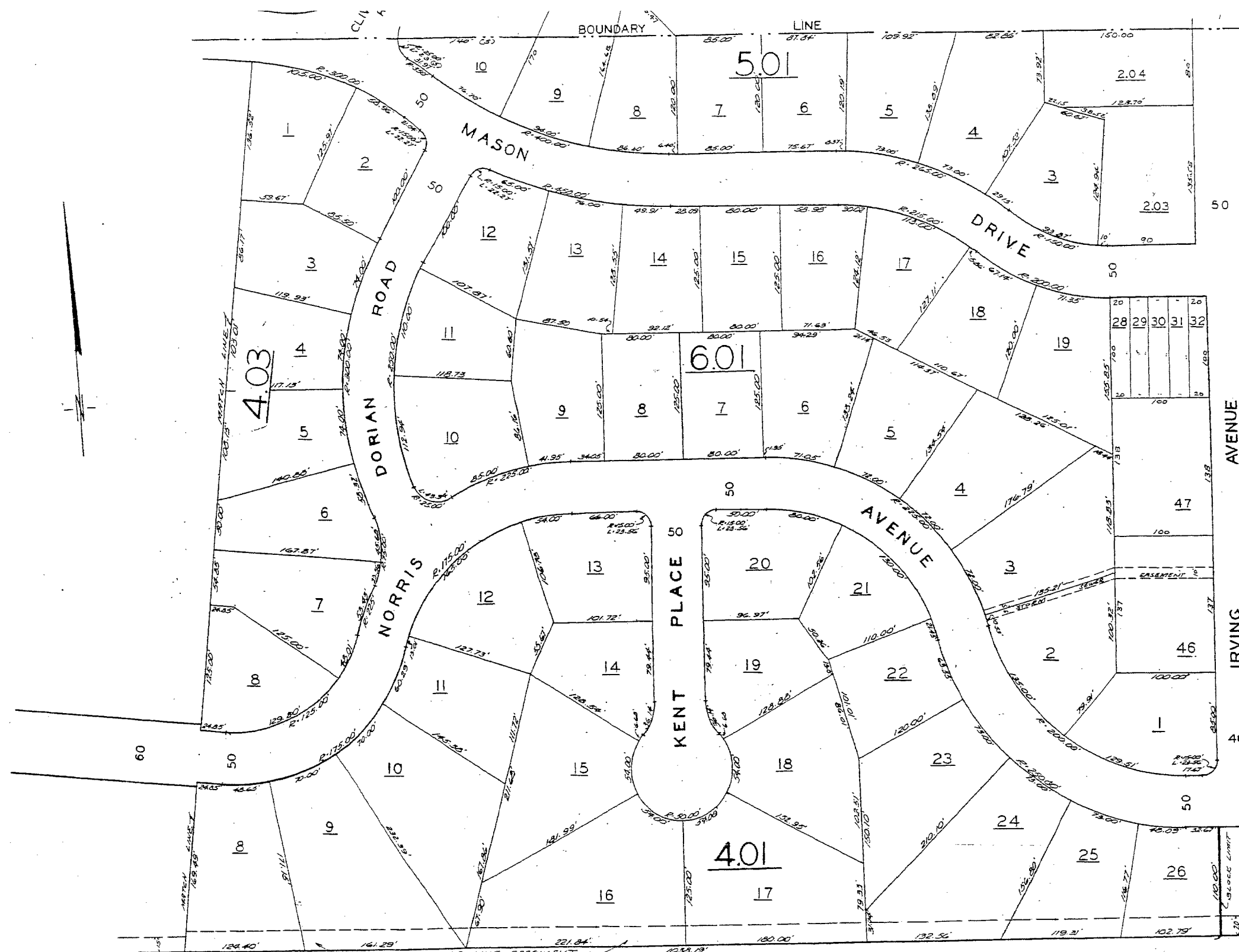
NEW JERSEY DEPARTMENT OF THE TREASURY
DIVISION OF TAXATION
PUBLIC UTILITY TAX BUREAU
APPROVED AS A TAX MAP PURSUANT TO THE
PROVISIONS OF CHAPTER 173, LAWS OF 1913, ETC.
FOR THE DIRECTOR, DIVISION OF TAXATION
BY *[Signature]*
MAY 4 1970 STATE DEPARTMENT
SERIAL NO. 487

TAX ASSESSMENT MAP
BORO OF METUCHEN
NEW JERSEY

1939
ORIGINAL BY
FRANKLIN MARSH
SURVEYOR 1918
W. F. BUCHANAN C.E.
BORO ENGR.

REVISOR: DECEMBER 1967
REVISOR: JANUARY 1970
REVISOR: JANUARY 1977
REVISOR: JANUARY 1979
REVISOR: JANUARY 1981
REVISOR: DECEMBER 1984
REVISOR: JANUARY 1985
REVISOR: SEPTEMBER 1982
REVISOR: JANUARY 1986
REVISOR: JANUARY 1987
AS OF JAN. 1, 1987
REVISOR: AS OF JAN. 1, 1988

3.01




STANLEY J. WERCHINSKI, JR.
BOROUGH ENGINEER
1964 - 1986

GEORGE J. TERWILLIGER, JR.
BOROUGH ENGINEER
1976-1984

NEW JERSEY DEPARTMENT OF THE TREASURY
DIVISION OF TAXATION
PUBLIC UTILITY TAX BUREAU
APPROVED AS A TAX MAP PURSUANT TO THE
PROVISIONS OF CHAPTER 178, LAWS OF 1915, ETC.
FOR THE DIRECTOR, DIVISION OF TAXATION
G. J. Terwilliger, Jr.
MAY 4 1970
DATE SERIAL NO. 492

TAX ASSESSMENT MAP
BORO OF METUCHEN
NEW JERSEY
1954

W.F. BUCHANAN, C.E.
BORO ENGR.
REVISED: JANUARY 1958
REVISED: AUGUST 1961
REVISED: 5/8 LOT: 25, 26
REVISED: NOVEMBER 1970
REVISED: JANUARY 1977
REVISED: AUGUST 1979
REVISED: JANUARY 1980
REVISED: JANUARY 1981
AS OF JAN. 1, 1981



100 PORT MAIN STEM 24
READING 31 RAILROAD MAIN LINE 25
LOT - 4

3

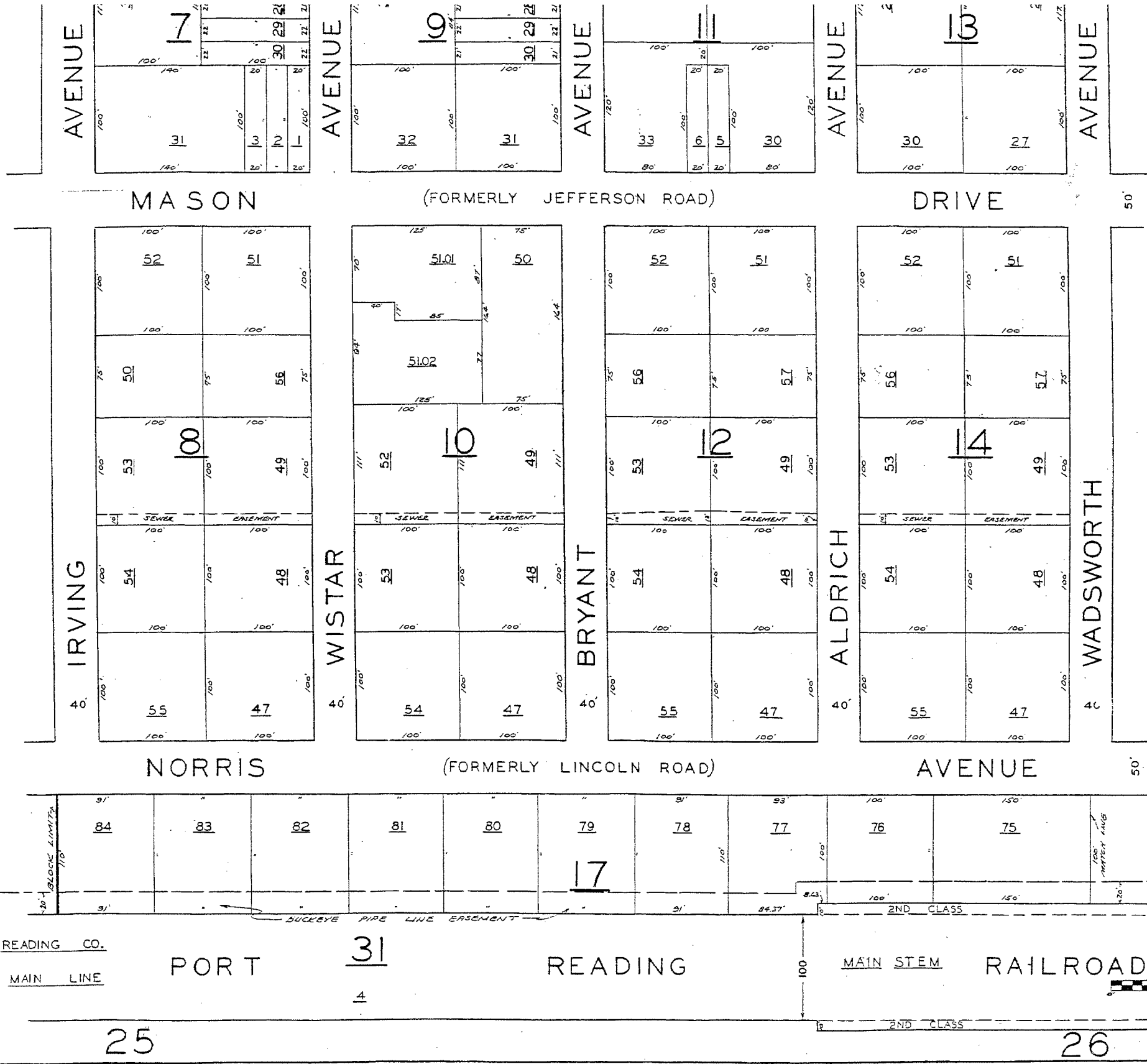
383

4

3.0

3.01

5



STANLEY J. WERCHINSKI, JR.
BOROUGH ENGINEER
1984 - 1986

GEORGE J. TERWILLIGER, JR.
BOROUGH ENGINEER
1976 - 1984

NEW JERSEY DEPARTMENT OF THE TREASURY
DIVISION OF TAXATION
PUBLIC UTILITY TAX BUREAU
APPROVED AS A TAX MAP PURSUANT TO THE
PROVISIONS OF CHAPTER 128, LAWS OF 1983, ETC.
FOR THE DIRECTOR, DIVISION OF TAXATION
DATE: MAY 4 1970 SERIAL NO. 487

Revised: Jan. 6, 1986

TAX ASSESSMENT MAP
BORO OF METUCHEN
NEW JERSEY
1954



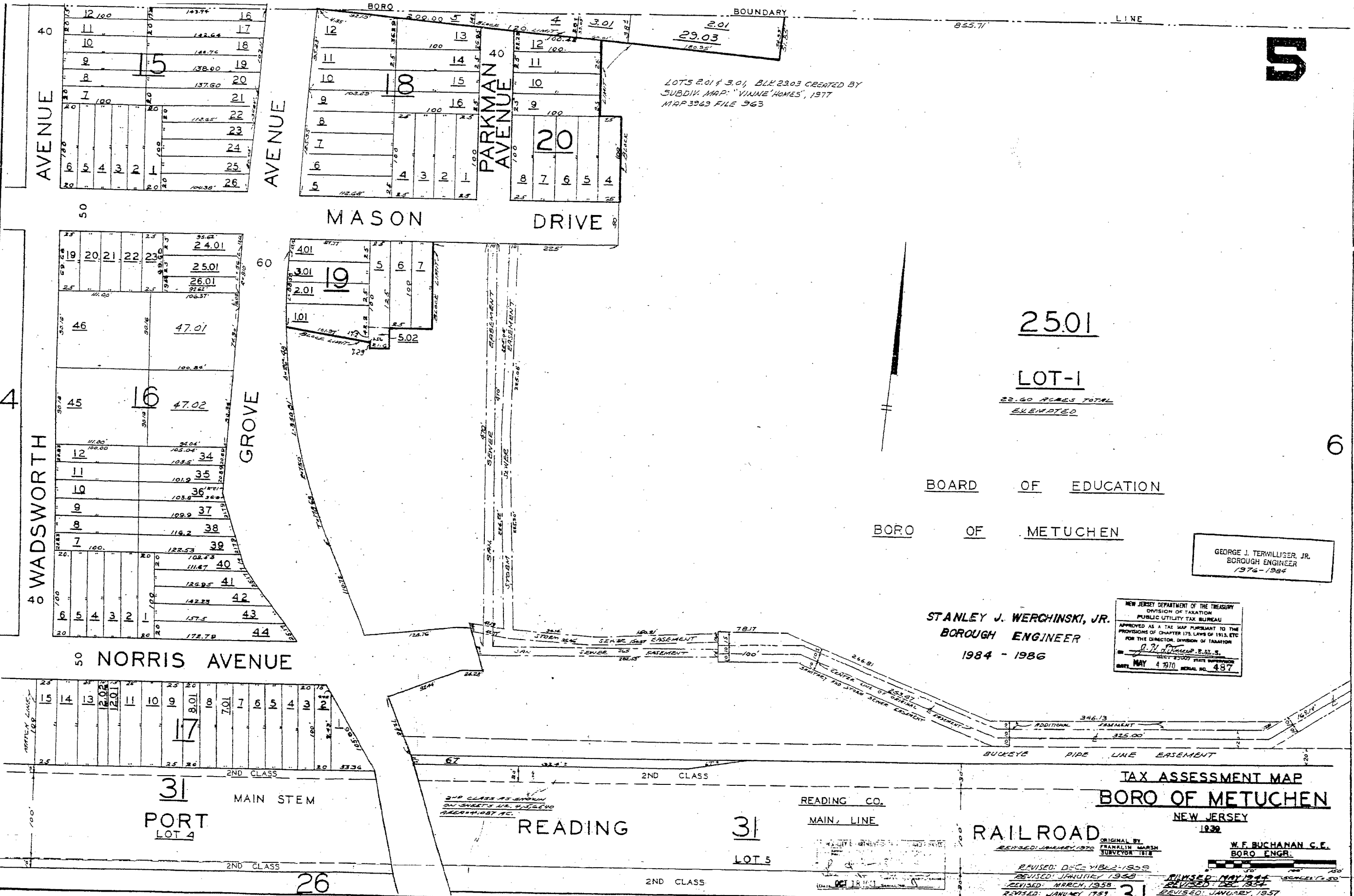
REVISED: JANUARY 1958
REVISED: DECEMBER 1959
REVISED: JANUARY 1970
REVISED: JANUARY 1977

W. F. BUCHANAN, C.E.
BORO ENGR

REVISED: JANUARY 1973
REVISED: JANUARY 1980
REVISED: JANUARY 1981

REVISED
AS OF JAN. 1, 1982
REVISED AS OF JAN. 1, 1984
REVISED: JAN. 1, 1984

5



LOTS 201 & 301, BLK 2303 CREATED BY SUBDIV. MAP: "VILLAGE HOMES", 1977 M12P3963 FILE 963

25.01

LOT-1

22.60 ACRES TOTAL
ELEVATED

BOARD OF EDUCATION

BORO OF METUCHEN

GEORGE J. TERWILLIGER, JR.
BOROUGH ENGINEER
1976-1984

STANLEY J. WERCHINSKI, JR.
BOROUGH ENGINEER
1984 - 1986

NEW JERSEY DEPARTMENT OF THE TREASURY
DIVISION OF TAXATION
PUBLIC UTILITY TAX BUREAU
APPROVED AS A TAX MAP PURSUANT TO THE PROVISIONS OF CHAPTER 175, LAWS OF 1913, ETC FOR THE DIRECTOR, DIVISION OF TAXATION
G. J. Terwilliger, Jr., E.S., S.
MAY 4 1970, SERIAL NO. 487

TAX ASSESSMENT MAP
BORO OF METUCHEN

NEW JERSEY
1939

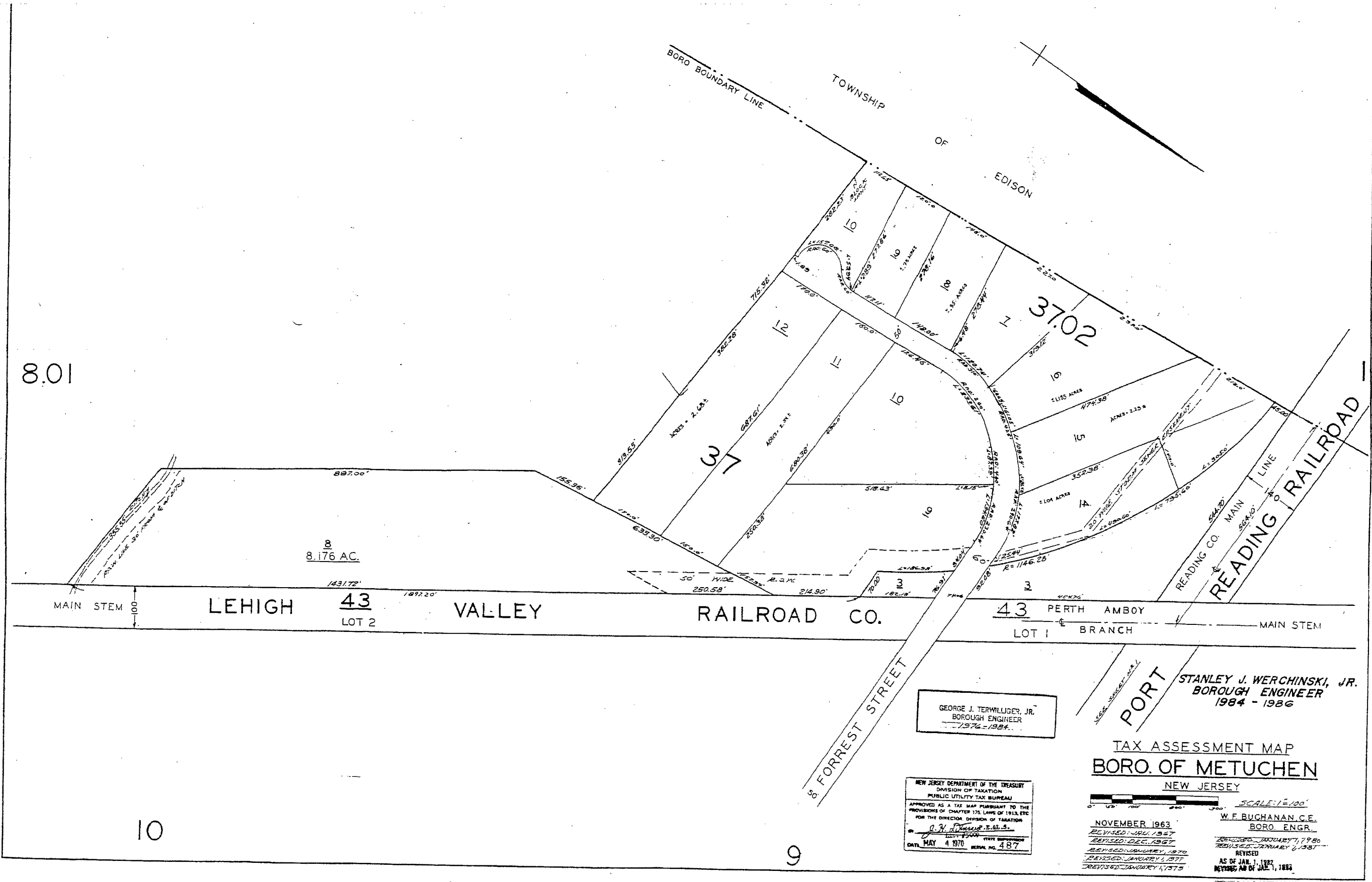
W.F. BUCHANAN C.E.
BORO ENGR.

ORIGINAL BY FRANKLIN MARSH SURVEYOR 1918
REVISED: DECEMBER 1920
REVISED: JANUARY 1938
REVISED: MARCH 1958
REVISED: JANUARY 1959
REVISED: JANUARY 1962
REVISED: JANUARY 1963
REVISED: JANUARY 1970
REVISED: JANUARY 1971
REVISED: MAY 1974
REVISED: DECEMBER 1984
REVISED: JANUARY 1987
REVISED: NOV 1988
REVISED: JANUARY 1989
REVISED: JANUARY 1990

385

6

5



8.01

388

10

9

8

GEORGE J. TERWILLIGER, JR.
BOROUGH ENGINEER
1976-1984

STANLEY J. WERCHINSKI, JR.
BOROUGH ENGINEER
1984 - 1986

TAX ASSESSMENT MAP
BORO. OF METUCHEN
NEW JERSEY

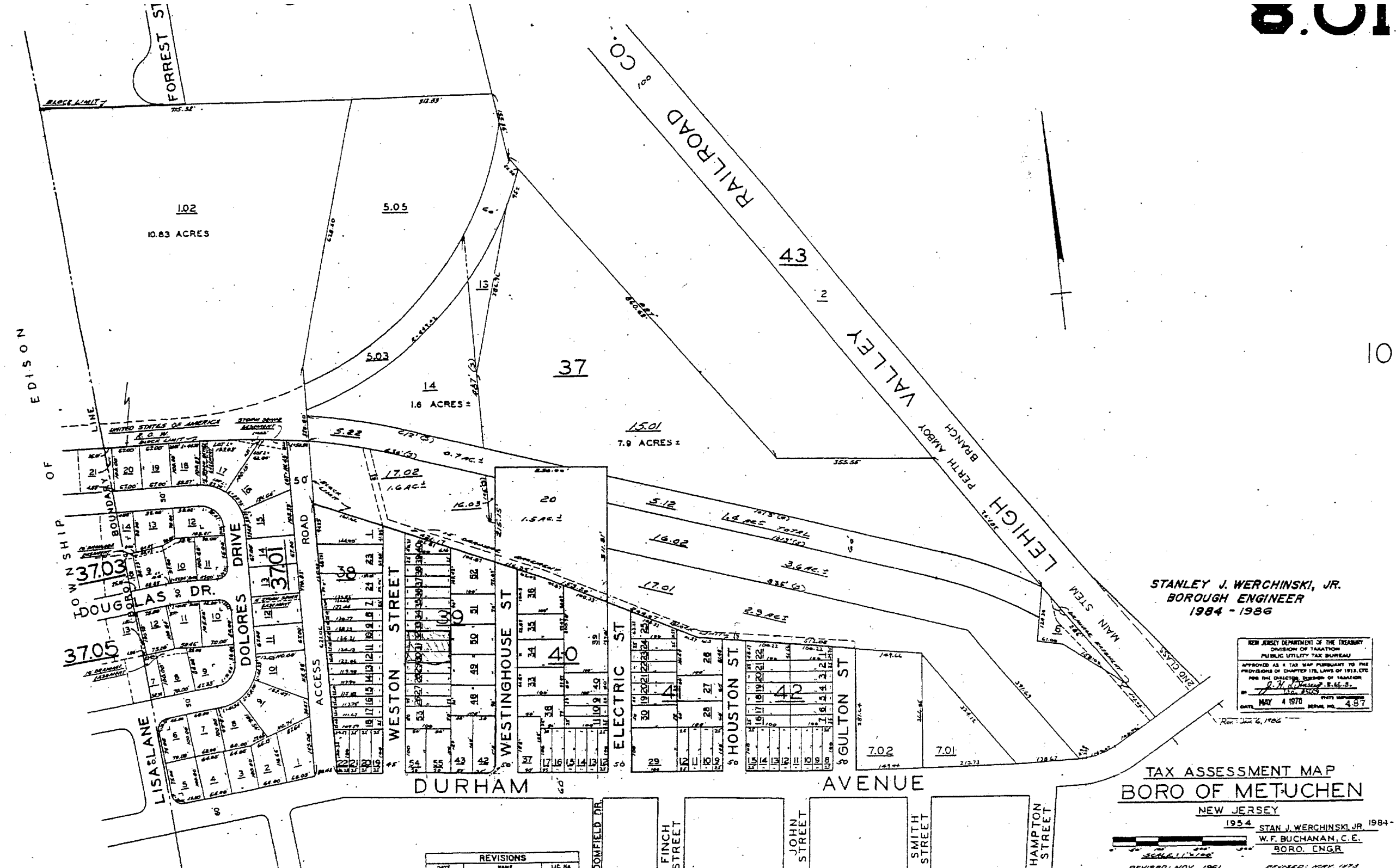
SCALE: 1"=100'

NOVEMBER 1963
REVISED: APRIL 1967
REVISED: DEC. 1967
REVISED: JANUARY, 1970
REVISED: JANUARY 1, 1977
REVISED: JANUARY 1, 1979

W.F. BUCHANAN, C.E.
BORO. ENGR.
REVISED: JANUARY 7, 1980
REVISED: JANUARY 6, 1981
REVISED
AS OF JAN. 1, 1982
REVISED: APR. 1, 1983

NEW JERSEY DEPARTMENT OF THE TREASURY
DIVISION OF TAXATION
PUBLIC UTILITY TAX BUREAU
APPROVED AS A TAX MAP PURSUANT TO THE
PROVISIONS OF CHAPTER 125 LAWS OF 1913, ETC.
FOR THE DIRECTOR, DIVISION OF TAXATION
BY: *J. H. [Signature]* E.E.S.
DATE: MAY 4 1970
SERIAL NO. 487

8.01



NEW JERSEY DEPARTMENT OF THE TREASURY
DIVISION OF TAXATION
PUBLIC UTILITY TAX BUREAU
APPROVED AS A TAX MAP PURSUANT TO THE
PROVISIONS OF CHAPTER 176, LAWS OF 1983, ETC.
FOR THE DISTRICT OF METUCHEN
BY
J. M. W. [Signature]
DATE MAY 4 1970

TAX ASSESSMENT MAP
BORO OF METUCHEN
NEW JERSEY

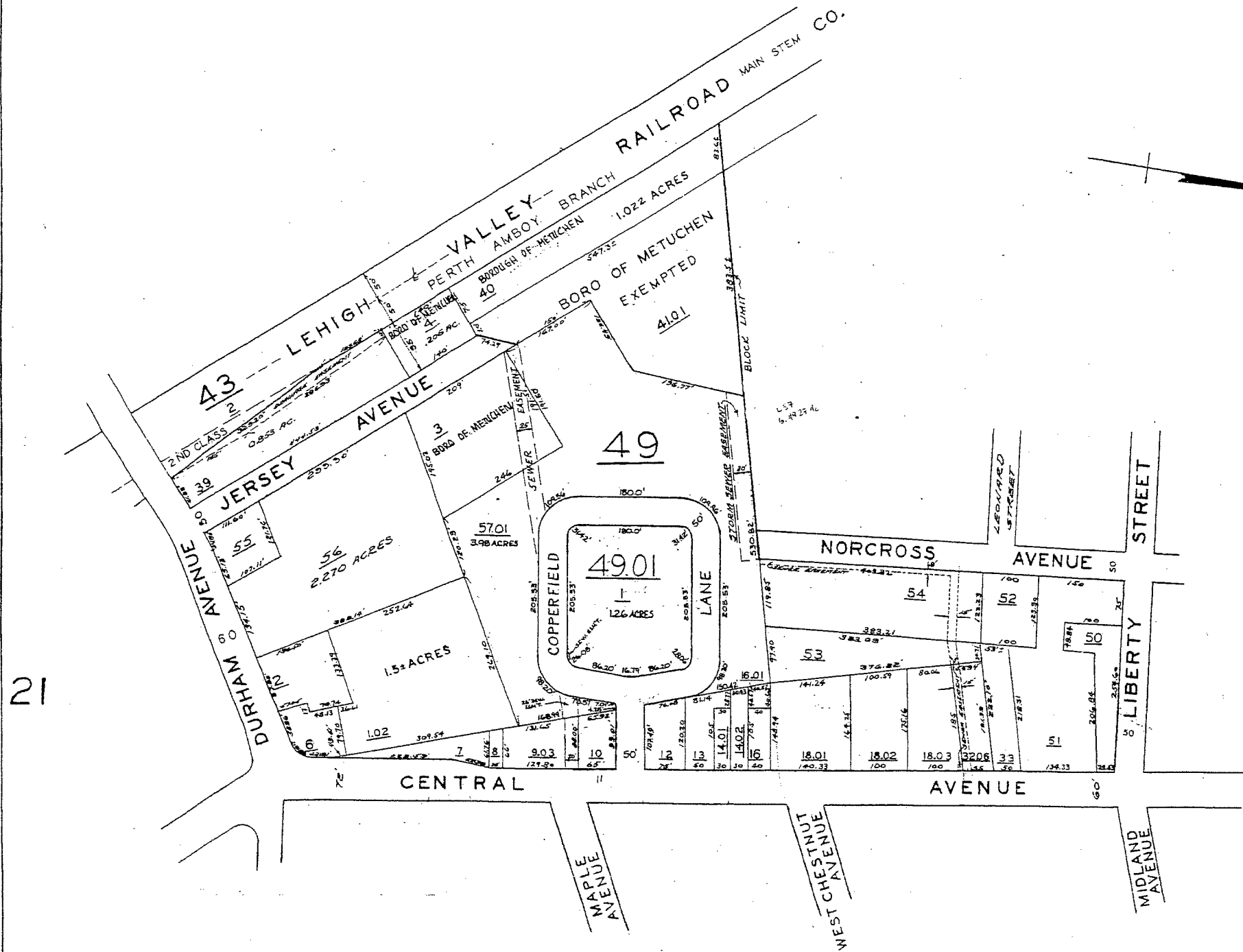
1954 STAN J. WERCHINSKI, JR. 1984-
W.F. BUCHANAN, C.E.
BORO. ENGR

- REVISIONS
- | DATE | NAME | LIC. NO. |
|---------|-------------------|----------|
| 07-1-70 | W. BUCHANAN, C.E. | 0892 |
- REVISOR: NOV. 1961
REVISOR: SEPTEMBER 1962
REVISOR: FEBRUARY 1964
REVISOR: FEBRUARY 1966
REVISOR: JANUARY 1970
REVISOR: JANUARY 1970
REVISOR: JANUARY 1970
- REVISOR: MAY 1973
REVISOR: JANUARY 1977
REVISOR: JANUARY 1979
REVISOR: OCT. 17, 1979
REVISOR: JANUARY 1980
REVISOR: JANUARY 1981
REVISOR: JANUARY 1981
- AS OF JAN. 1, 1982
REVISED AS OF JAN. 1, 1983

GEORGE J. TERWILLIGER, JR.
BOROUGH ENGINEER
1976 - 1984

227
1200
1200
1700
275

8.01



21

9

391

13

12

STANLEY J. WERCHINSKI, JR.
BOROUGH ENGINEER
1984 - 1986

GEORGE J. TERWILLIGER, JR.
BOROUGH ENGINEER
1976-1984

NEW JERSEY DEPARTMENT OF THE TREASURY
DIVISION OF TAXATION
PUBLIC UTILITY TAX BUREAU
APPROVED AS A TAX MAP PURSUANT TO THE
PROVISIONS OF CHAPTER 178, LAWS OF 1913, ETC.
FOR THE DIRECTOR, DIVISION OF TAXATION
DATE: MAY 4, 1977. SERIAL NO. 487

TAX ASSESSMENT MAP
BORO OF METUCHEN
NEW JERSEY
1954

W.F. BUCHANAN, C.E.
BORO ENGR

REVISED: JANUARY, 1957
REVISED: JANUARY, 1958
REVISED: DECEMBER, 1960
REVISED: NOVEMBER, 1965
REVISED: FEBRUARY, 1966
REVISED: JANUARY, 1966
REVISED: FEBRUARY, 1969
REVISED: MAY, 1969

SCALE: 1" = 100'
REVISED: JANUARY, 1970
REVISED: JANUARY, 1975
REVISED: JANUARY, 1977
REVISED: JANUARY, 1979

REVISED: JULY, 1985
REVISED: 6-27-94

REVISED: JANUARY, 1981
REVISED AS OF JAN. 1, 1983

GEORGE J. TERWILLIGER, JR.
BOROUGH ENGINEER
1876 - 1928

STANLEY J. WERCHINSKI, JR.
BOROUGH ENGINEER
1924 - 1986

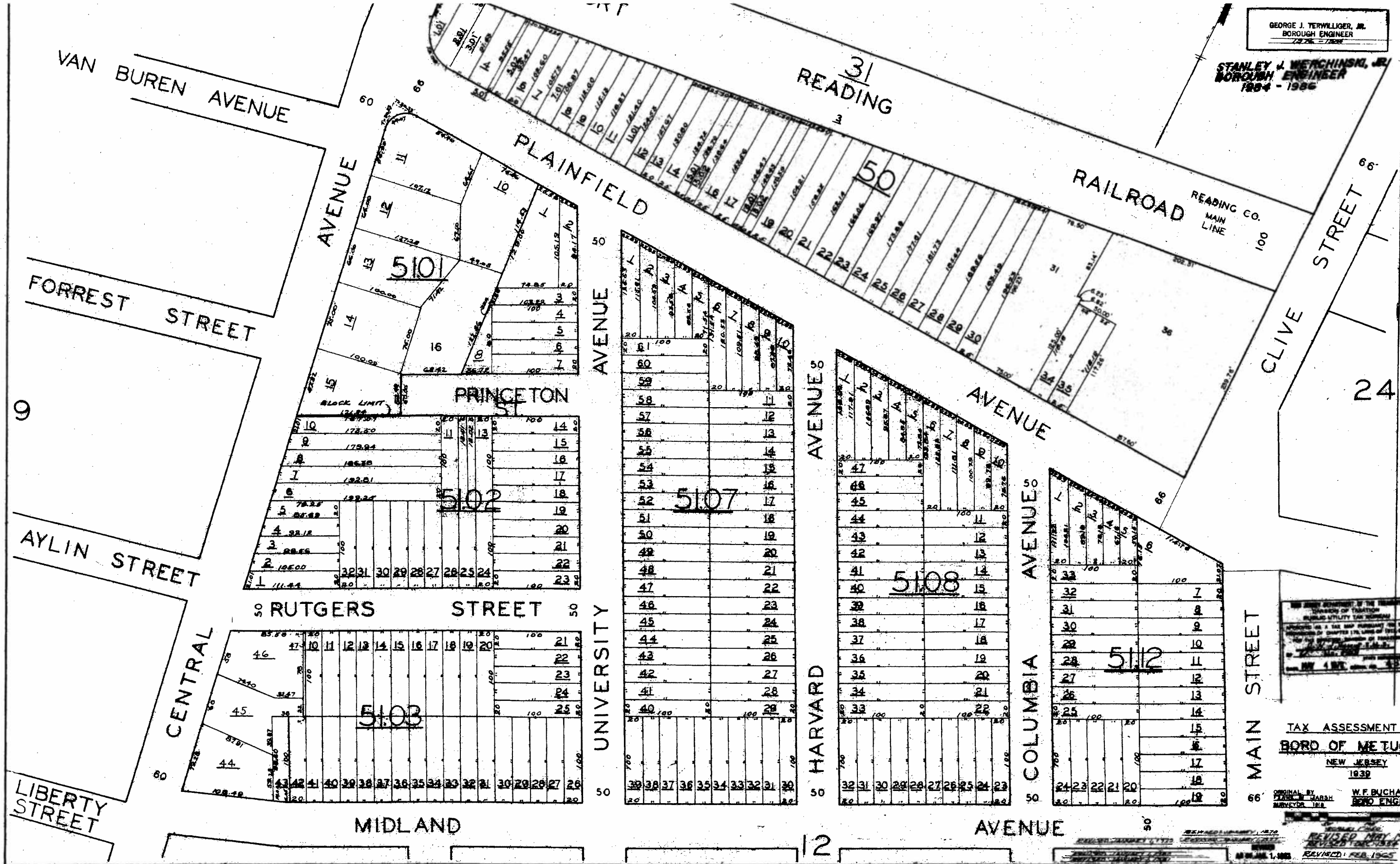
READING CO.
MAIN LINE

THE STATE OF NEW JERSEY
DIVISION OF TAXATION
PROPERTY TAX MAP
REVISED 1983

TAX ASSESSMENT MAP
BOARD OF METUCHEN
NEW JERSEY
1983

ORIGINAL BY
W.F. BUCHANAN, C.
BORO ENGR.

REVISIONS
REVISED MAY 1984
REVISED FEB 1985



9

31
READING

50

5101

PRINCETON

5102

5107

5108

RUTGERS STREET

5103

MIDLAND

AVENUE 50

HARVARD AVENUE 50

AVENUE 50

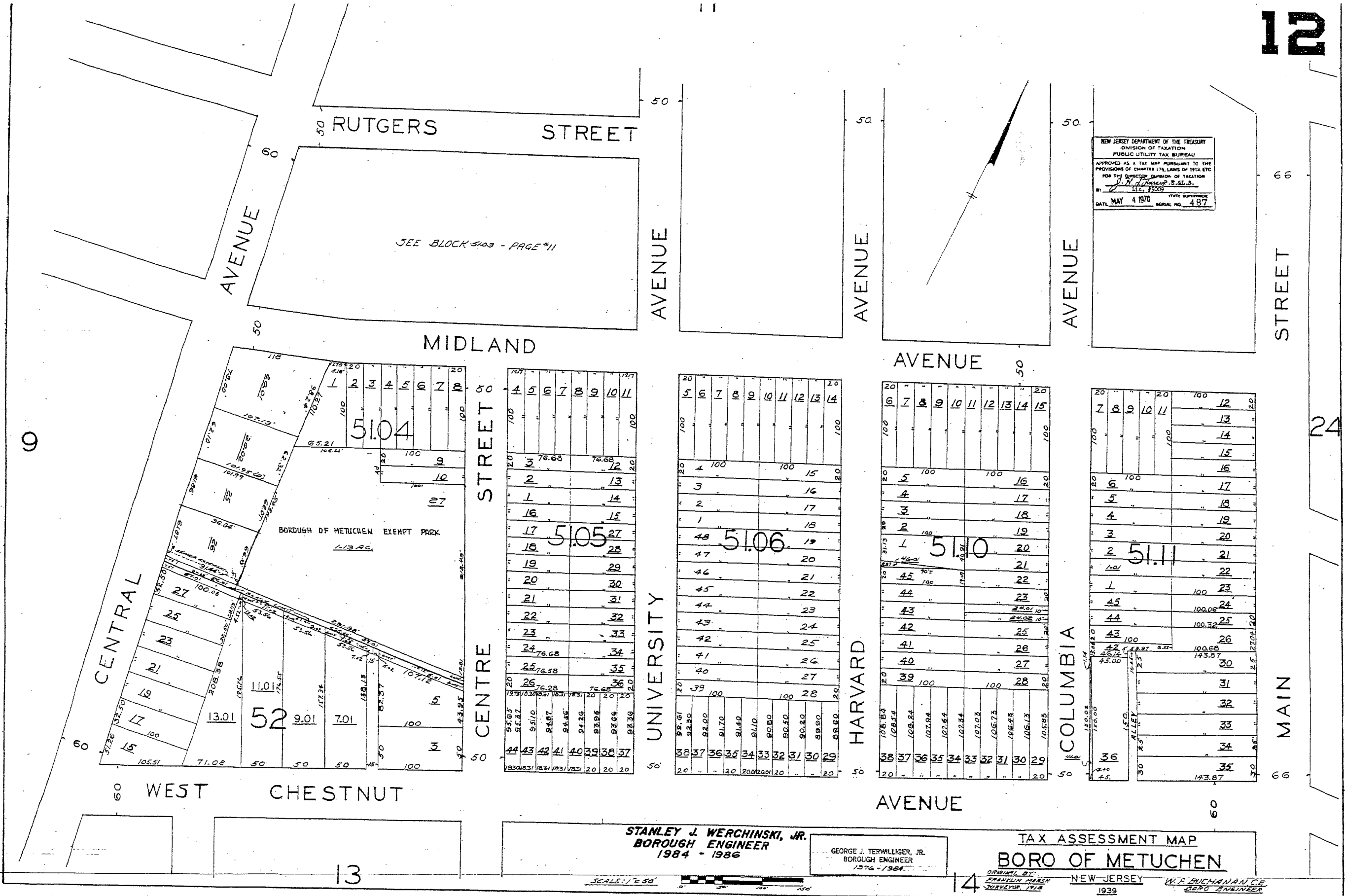
COLUMBIA AVENUE 50

AVENUE 50

24

MAIN STREET

11



NEW JERSEY DEPARTMENT OF THE TREASURY
 DIVISION OF TAXATION
 PUBLIC UTILITY TAX BUREAU
 APPROVED AS A TAX MAP PURSUANT TO THE
 PROVISIONS OF CHAPTER 173, LAWS OF 1912, ETC.
 FOR THE DIRECTOR, DIVISION OF TAXATION
 BY *J. N. Buchanan, Jr.* P.E., S.S.
 DATE MAY 4 1970 STATE SUPERVISOR
 SERIAL NO. 487

SEE BLOCK 5103 - PAGE #11

BOROUGH OF METUCHEN EXEMPT PARK

1	2	3	4	5	6	7	8	9	10	11
12	13	14	15	16	17	18	19	20	21	22
23	24	25	26	27	28	29	30	31	32	33
34	35	36	37	38	39	40	41	42	43	44

1	2	3	4	5	6	7	8	9	10	11	12	13	14	15	16	17	18	19	20	21	22	23	24	25	26	27	28	29	30	31	32	33	34	35	36	37	38	39	40	41	42	43	44	45	46	47	48
---	---	---	---	---	---	---	---	---	----	----	----	----	----	----	----	----	----	----	----	----	----	----	----	----	----	----	----	----	----	----	----	----	----	----	----	----	----	----	----	----	----	----	----	----	----	----	----

1	2	3	4	5	6	7	8	9	10	11	12	13	14	15	16	17	18	19	20	21	22	23	24	25	26	27	28	29	30	31	32	33	34	35	36	37	38	39	40	41	42	43	44	45	46	47	48	49	50
---	---	---	---	---	---	---	---	---	----	----	----	----	----	----	----	----	----	----	----	----	----	----	----	----	----	----	----	----	----	----	----	----	----	----	----	----	----	----	----	----	----	----	----	----	----	----	----	----	----

1	2	3	4	5	6	7	8	9	10	11	12	13	14	15	16	17	18	19	20	21	22	23	24	25	26	27	28	29	30	31	32	33	34	35	36	37	38	39	40	41	42	43	44	45	46	47	48	49	50
---	---	---	---	---	---	---	---	---	----	----	----	----	----	----	----	----	----	----	----	----	----	----	----	----	----	----	----	----	----	----	----	----	----	----	----	----	----	----	----	----	----	----	----	----	----	----	----	----	----


STANLEY J. WERCHINSKI, JR.
 BOROUGH ENGINEER
 1984 - 1986

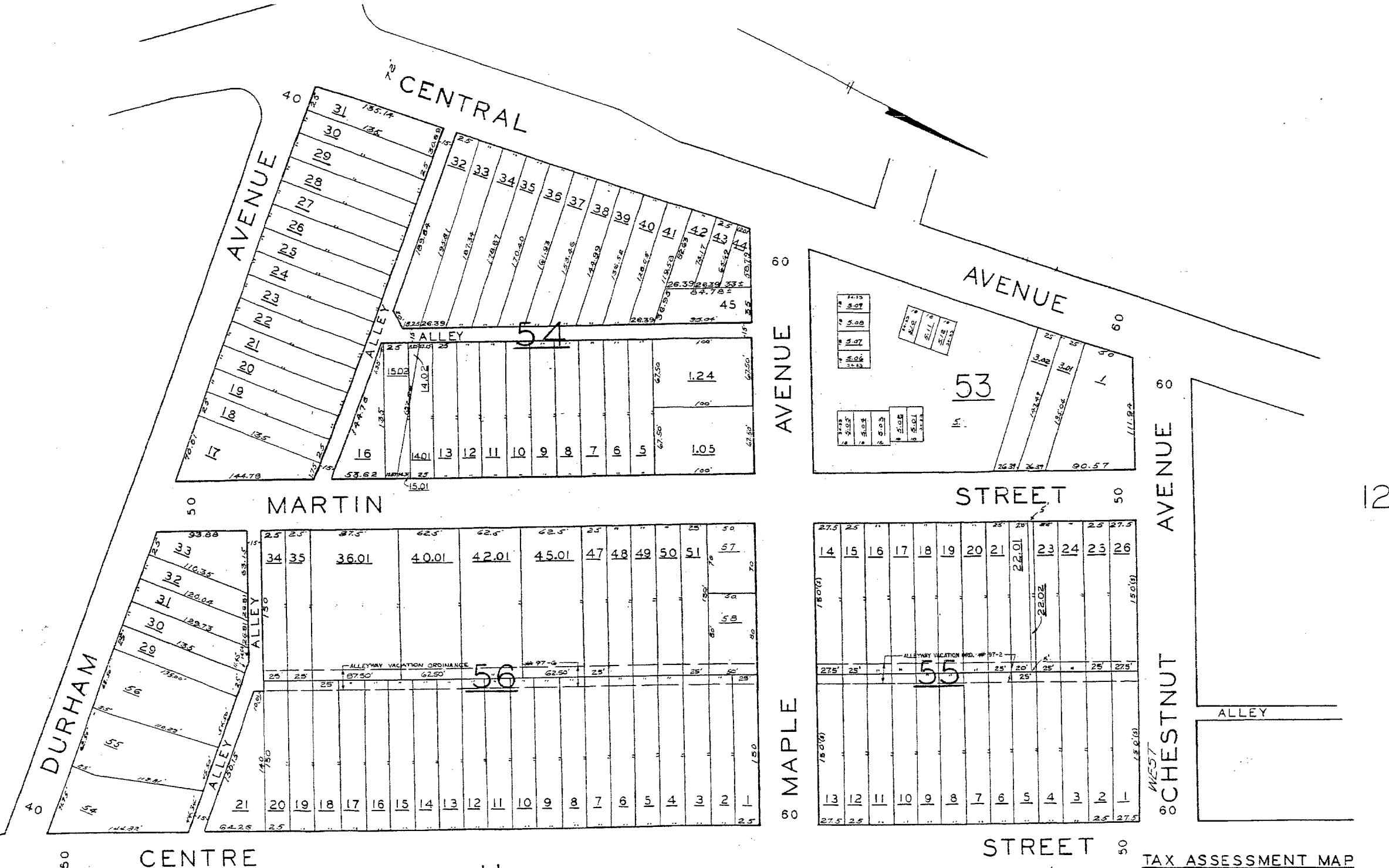
GEORGE J. TERWILLIGER, JR.
 BOROUGH ENGINEER
 1974 - 1984

TAX ASSESSMENT MAP
 BORO OF METUCHEN

ORIGINAL BY: FRANKLIN HARKIN SURVEYOR, 1918
 NEW JERSEY W.F. BUCHANAN, JR. BORO ENGINEER 1939

REVISED AS OF JAN. 1, 1983
 REVISED: NOV. 1963
 REVISED: JAN. 1966
 REVISED: JAN. 1968
 REVISED: JAN. 1975
 REVISED: NOV. 1976
 REVISED: MAY, 1977
 REVISED: DEC. 1956
 REVISED: JANUARY, 1957
 REVISED: JANUARY, 1959
 REVISED: JANUARY, 1970
 REVISED: JANUARY, 1972





STANLEY J. WERCHINSKI, JR.
BOROUGH ENGINEER
1984 - 1986

GEORGE J. TERWILLIGER, JR.
BOROUGH ENGINEER
1976-1984

TALMAGE
ALLEY

14

ALLEY

NEW JERSEY DEPARTMENT OF THE TREASURY
DIVISION OF TAXATION
PUBLIC UTILITY TAX BUREAU
APPROVED AS A TAX MAP PURSUANT TO THE
PROVISIONS OF CHAPTER 175, LAWS OF 1963, ETC.
FOR THE DISTRICT OF METUCHEN
BY *[Signature]* S.E.S.
DATE MAY 4 1970 SEAL NO. 487

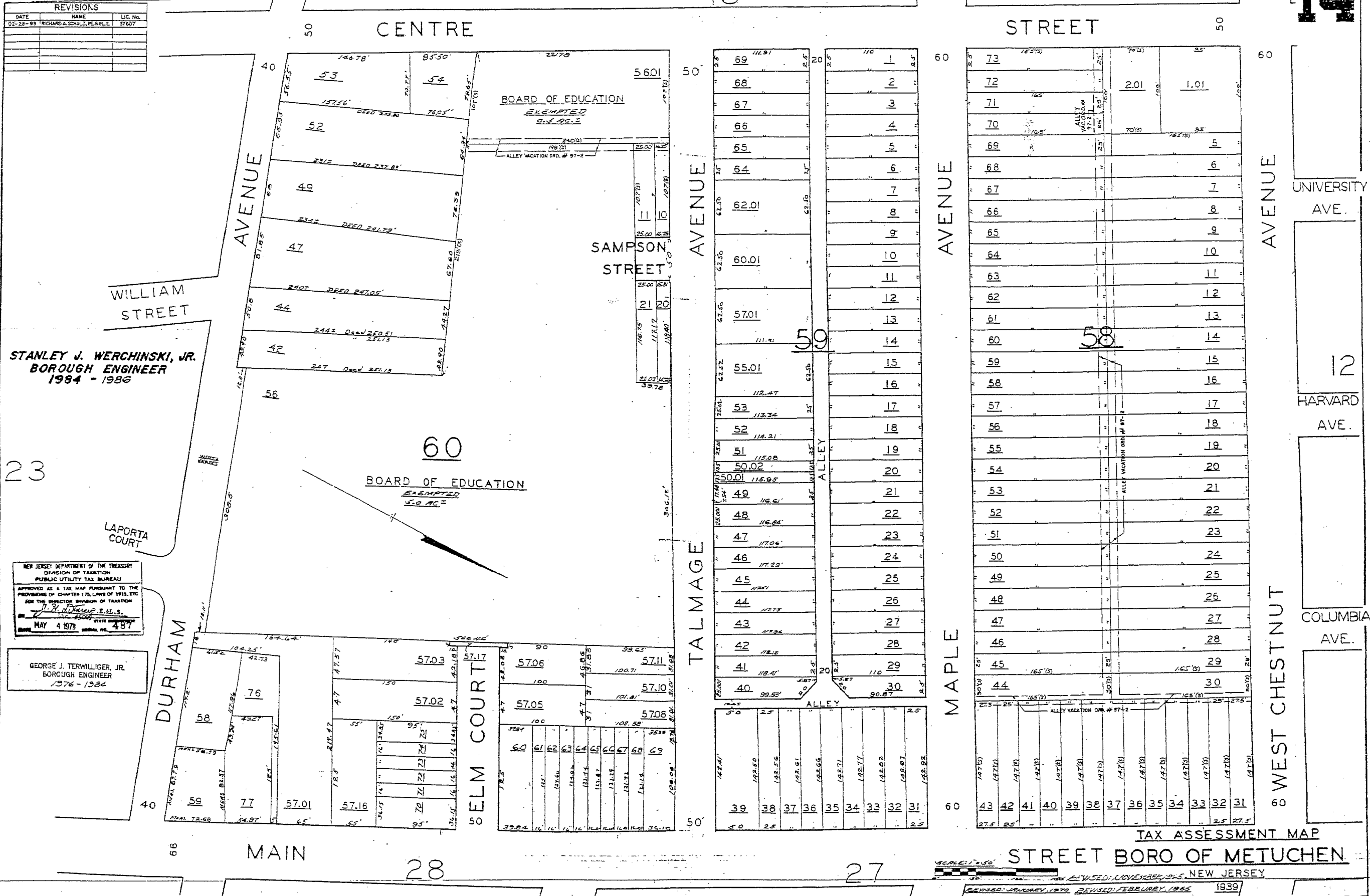
TAX ASSESSMENT MAP
BORO OF METUCHEN

NEW JERSEY
1939
W.F. BUCHANAN C.E.
BORO ENGR.

ORIGINAL BY
FRANKLIN MARSH
SURVEYOR 218
REVISED: JANUARY, 1939
REVISED: JANUARY, 1944
REVISED: DEC. 1954
REVISED: DECEMBER, 1957

REVISED: JAN. 1, 1984
REVISED: JUN 17 1985
CHANGED - 53 TO 56
REVISED: 12/27/85 STOCK
REVISED: OCTOBER 1975
REVISED: JANUARY 1, 1977
REVISED: JANUARY 1, 1975
REVISED: JANUARY 1, 1980
REVISED: JANUARY 1, 1981
REVISED: FEBRUARY 27, 1981. BLK 53 LOTS 3 & 11.
CHANGED TO LOTS 3, 01, 11, & 1402

REVISIONS		
DATE	NAME	LC No.
02-28-99	RICHARD A. SCHULTZ, P.E. S.P.L.E.	37607



STANLEY J. WERCHINSKI, JR.
BOROUGH ENGINEER
1984 - 1986

NEW JERSEY DEPARTMENT OF THE TREASURY
DIVISION OF TAXATION
PUBLIC UTILITY TAX BUREAU
APPROVED AS A TAX MAP PURSUANT TO THE
PROVISIONS OF CHAPTER 172, LAWS OF 1913, ETC.
FOR THE DIRECTOR DIVISION OF TAXATION
BY *[Signature]* P.E. S.P.L.E.
MAY 4 1978

GEORGE J. TERWILLIGER, JR.
BOROUGH ENGINEER
1976 - 1984

TAX ASSESSMENT MAP
STREET BORO OF METUCHEN

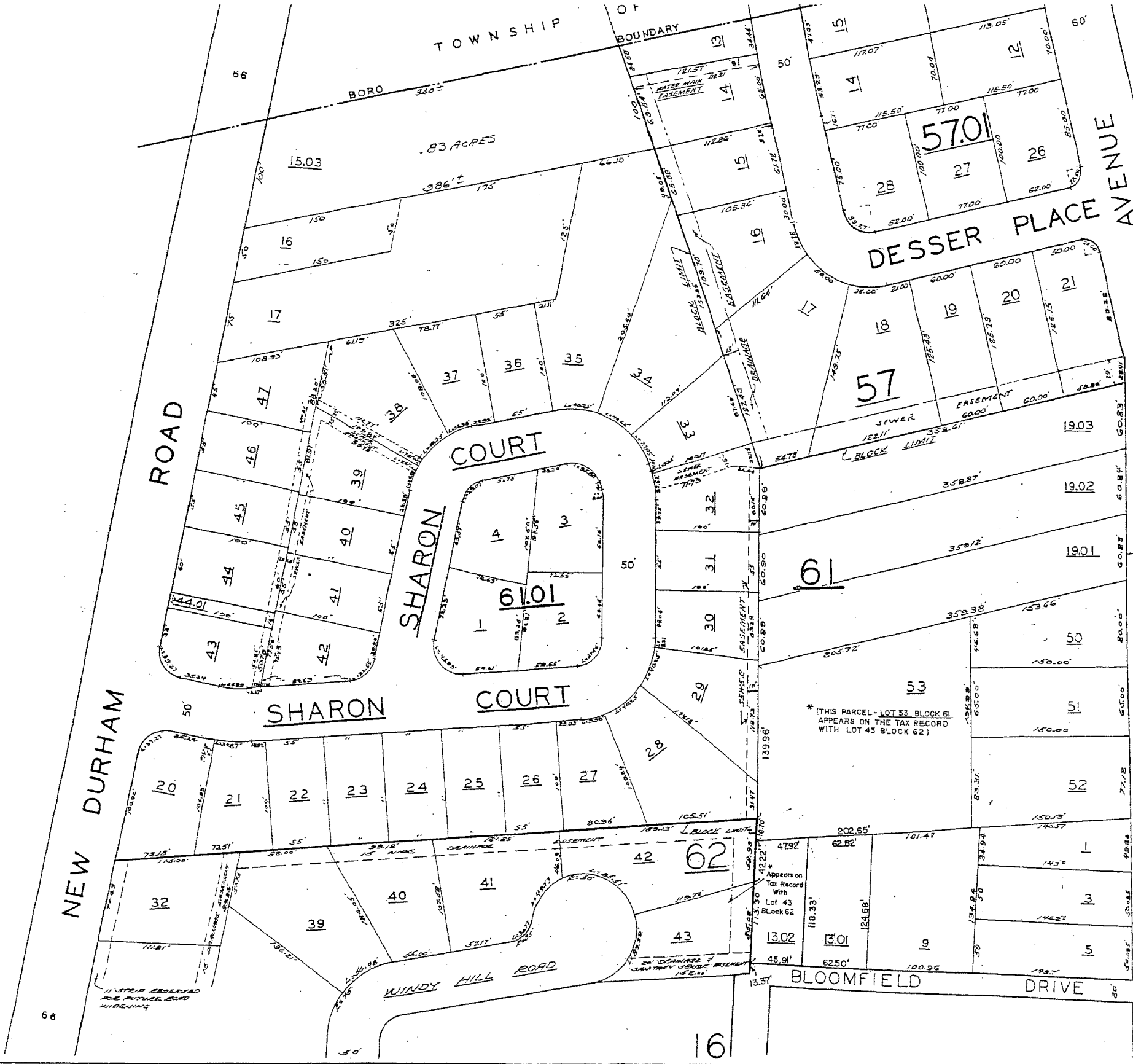
SCALE: 1"=50'
REVISED: JANUARY, 1970
REVISED: NOVEMBER, 1975
REVISED: JANUARY, 1977
REVISED: JANUARY, 1975
REVISED: JULY, 1980
ORIGINAL BY
W.F. BUCHANAN, C.E.
BORO ENGR.
REVISED: MAY 1984

14

12

14

395



ACCESS ROAD 50'

STANLEY J. WERCHINSKI, JR.
BOROUGH ENGINEER
1984 - 1986

8.01

WESTON ST.

GEORGE J. TERWILLIGER, JR.
BOROUGH ENGINEER
1974 - 1984

NEW JERSEY DEPARTMENT OF THE TREASURY
DIVISION OF TAXATION
PUBLIC-UTILITY TAX BUREAU
APPROVED AS A TAX MAP PURSUANT TO THE
PROVISIONS OF CHAPTER 175, LAWS OF 1912, ETC.
FOR THE OFFICIAL PURPOSES OF TAXATION
BY THE OFFICER IN CHARGE OF TAXATION
MAY 4 1970

WESTINGHOUSE ST.

TAX ASSESSMENT MAP
BORO OF METUCHEN

NEW JERSEY
1939

ORIGINAL BY FRANKLIN MARSH SURV-YOR 1918
W.F. BUCHANAN C.E. BORO ENGR.

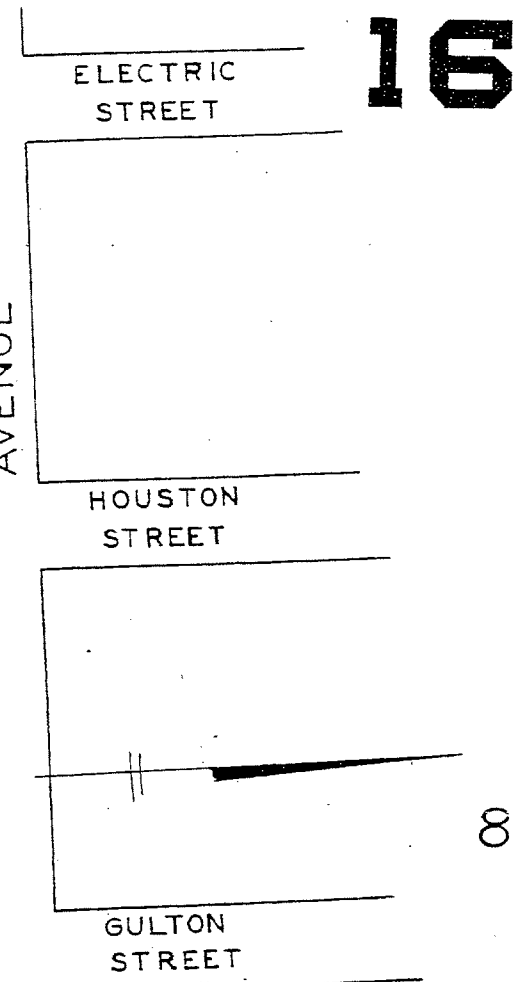
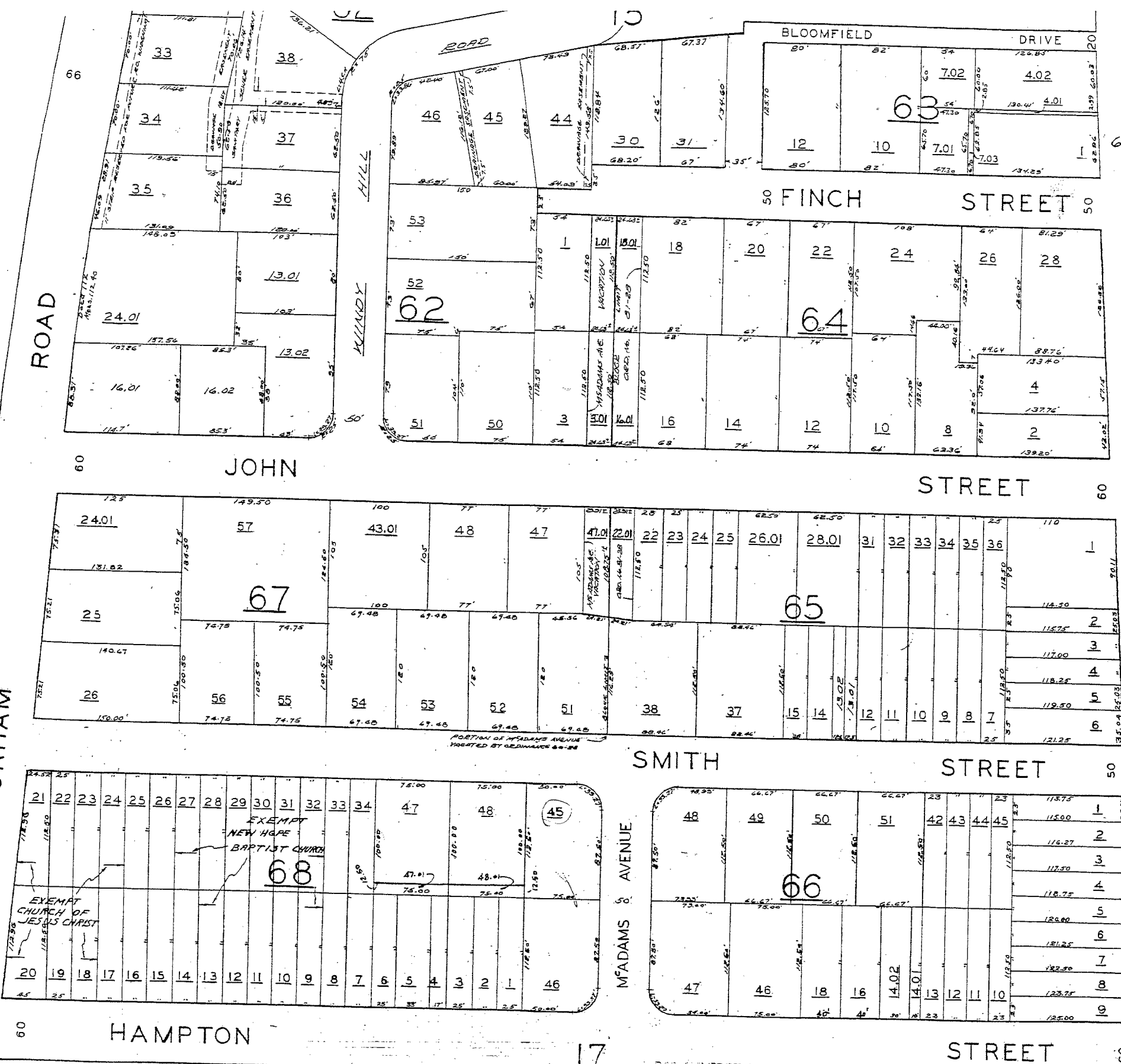
REVISOR'S RECORD

REVISOR	DATE	REVISIONS
W.F. BUCHANAN	1939	ORIGINAL
W.F. BUCHANAN	1944	REVISED
W.F. BUCHANAN	1952	REVISED
W.F. BUCHANAN	1957	REVISED
W.F. BUCHANAN	1958	REVISED
W.F. BUCHANAN	1958	REVISED
W.F. BUCHANAN	1962	REVISED
W.F. BUCHANAN	1970	REVISED
W.F. BUCHANAN	1970	REVISED
W.F. BUCHANAN	1977	REVISED
W.F. BUCHANAN	1978	REVISED
W.F. BUCHANAN	1980	REVISED
W.F. BUCHANAN	1981	REVISED
W.F. BUCHANAN	1982	REVISED

ELECTRIC ST.

AS OF JAN. 1, 1982

REVISED AS OF JAN. 1, 1983
REVISED JAN. 1, 1984
REVISED JUN. 1, 1984



STANLEY J. WERCHINSKI, JR.
BOROUGH ENGINEER
1984-1986

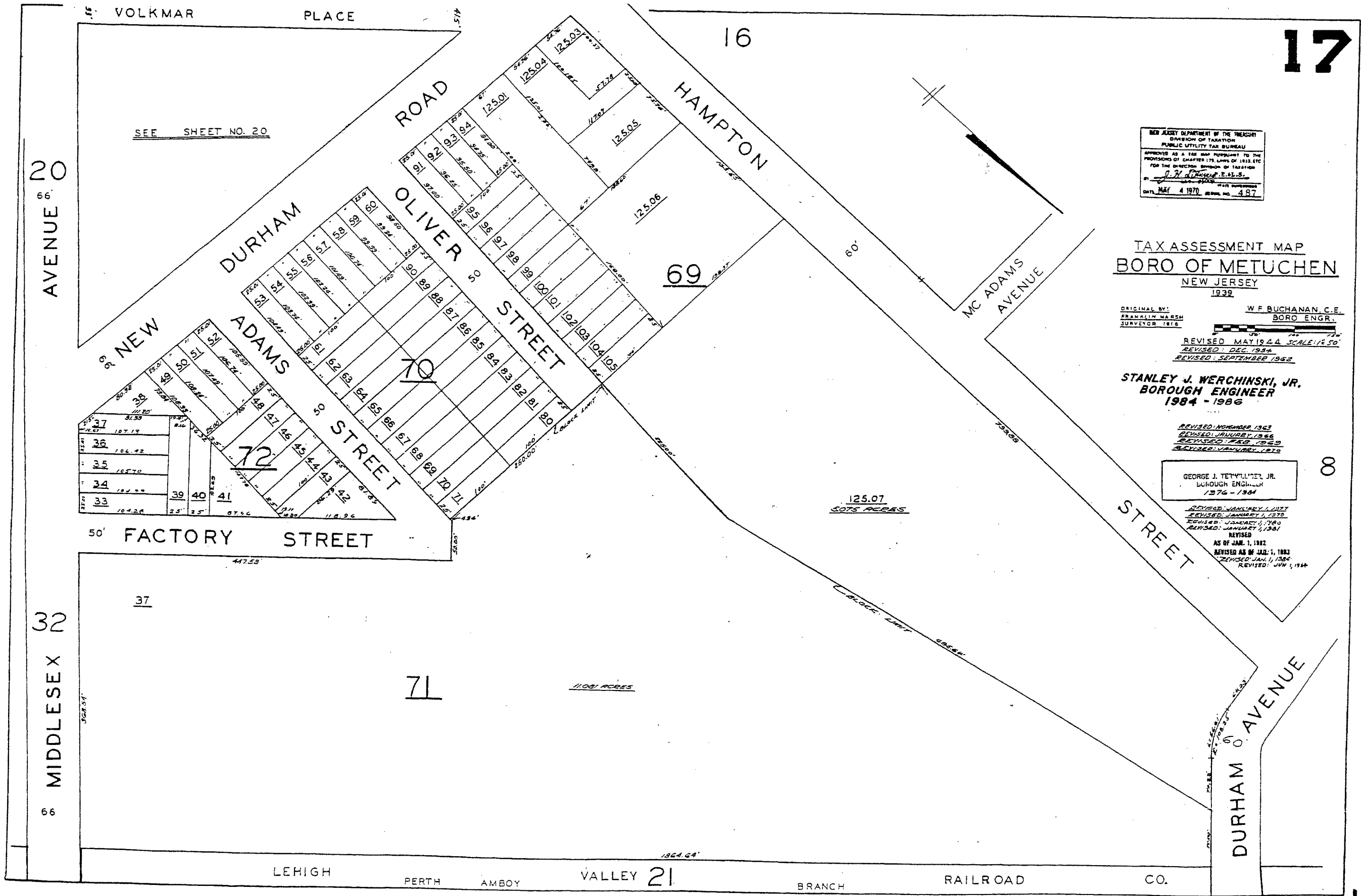
NEW JERSEY DEPARTMENT OF THE TREASURY
DIVISION OF TAXATION
PUBLIC UTILITY TAX BUREAU
APPROVED AS A TAX MAP PURSUANT TO THE
PROVISIONS OF CHAPTER 173, LAWS OF 1913, ETC.
FOR THE DIRECTOR, DIVISION OF TAXATION
J. H. [Signature] E.L.S.
DATE: MAY 4 1970
SERIAL NO. 487

GEORGE J. TERWILLIGER, JR.
BOROUGH ENGINEER
1974-1984

TAX ASSESSMENT MAP
BORO OF METUCHEN
NEW JERSEY
1939

ORIGINAL BY FRANKLIN MARSH SURVEYOR 1918
W.F. BUCHANAN C.E. BORO ENGR.

REVISED: 0-4-00
REVISED: DECEMBER, 1972
REVISED: JANUARY, 1976
REVISED: 1-10-81
REVISED: OCTOBER, 1970
REVISED: JAN, 1966
REVISED: JAN, 1967
REVISED: MAY, 1964
REVISED: JANUARY, 1962
REVISED: DEC, 1967
REVISED: JANUARY, 1979
REVISED: JANUARY, 1979
REVISED: OCTOBER, 1976
REVISED: JANUARY, 1960
REVISED: DEC, 1960
REVISED: JANUARY, 1967
REVISED: DEC, 1967
REVISED: JANUARY, 1977
REVISED: JANUARY, 1979
REVISED: OCTOBER, 1976
REVISED: JANUARY, 1960
REVISED: DEC, 1960
REVISED: JANUARY, 1967
REVISED: DEC, 1967



SEE SHEET NO. 20

NEW JERSEY DEPARTMENT OF THE TREASURY
 DIVISION OF TAXATION
 PUBLIC UTILITY TAX BUREAU
 APPROVED AS A TAX MAP PURSUANT TO THE
 PROVISIONS OF CHAPTER 175, LAWS OF 1932, ETC.
 FOR THE DIVISION OF TAXATION
 BY: G. H. WERCHINSKI, JR.
 DATE: MAY 4 1970 SERIAL NO. 487

TAX ASSESSMENT MAP
 BORO OF METUCHEN
 NEW JERSEY
 1939

ORIGINAL BY: FRANKLIN MARSH SURVEYOR 1916
 W. F. BUCHANAN, C.E. BORO ENGR.
 REVISED: MAY 1944 SCALE: 1/2" = 50'
 REVISED: DEC. 1934
 REVISED: SEPTEMBER 1962

STANLEY J. WERCHINSKI, JR.
 BOROUGH ENGINEER
 1984 - 1986

REVISED: NOVEMBER 1963
 REVISED: JANUARY 1966
 REVISED: MARCH 1969
 REVISED: JANUARY 1970

GEORGE J. TETVILLER, JR.
 BOROUGH ENGINEER
 1976 - 1984

REVISED: JANUARY 1, 1977
 REVISED: JANUARY 1, 1979
 REVISED: JANUARY 1, 1980
 REVISED: JANUARY 1, 1981
 REVISED
 AS OF JAN. 1, 1982
 REVISED AS OF JULY 1, 1983
 REVISED JAN. 1, 1984
 REVISED: JUN 1, 1984



PENN. CENTRAL TRANSF. CO.
 U.N.J.R.R.&C.CO. T.-J.C. M.L.

44
 SLOPE EASEMENT
 ACQUIRED BY
 MIDDLESEX CO.
 10039
 EXEMPTED
 180

NEW JERSEY DEPARTMENT OF THE TREASURY
 DIVISION OF TAXATION
 PUBLIC UTILITY TAX BUREAU
 APPROVED AS A TAX MAP PURSUANT TO THE
 PROVISIONS OF CHAPTER 123, LAWS OF 1918, ETC.
 FOR THE DIRECTOR, DIVISION OF TAXATION
 J. M. [Signature]
 MAY 4 1970 SERIAL NO. 487

TAX ASSESSMENT MAP
BORO OF METUCHEN

NEW JERSEY
 1939 SCALE: 1"=50'

ORIGINAL BY
 FRANKLIN MARSH
 SURVEYOR 1918
 W.F. BUCHANAN C.E.
 BORO ENGR.

STANLEY J. WERCHINSKI, JR.
 BOROUGH ENGINEER
 1984 - 1986
 GEORGE J. TERWILLIGER, JR.
 BOROUGH ENGINEER
 1976-1984

REVISED: JANUARY 1951
 REVISED: FEB. 1961
 REVISED: SEPT. 1962
 REVISED: AUGUST 1963
 REVISED: FEB. 1965
 REVISED: JUN. 1967
 REVISED: JANUARY 1970
 REVISED: MAY 1974
 REVISED: JANUARY 1975
 REVISED: DECEMBER 1975
 REVISED: JANUARY 1980
 REVISED AS OF JAN. 1, 1983
 REVISED: [illegible]
 REVISED: [illegible]

41



50
80
100'
5'
5'
TRANSP. CO.
T - J.C. M.L.
35
3
2ND CLASS
PENN CENTRAL
UNJ.R.B. & C.CO. 2ND CLASS
MAIN STEM

BRIDGE STREET
78.0
ROBERT'S CIRCLE
MICHAEL DRIVE
LYNN CIRCLE
78
HAMPTON STREET
MIDDLESEX AVENUE
NEW DURHAM ROAD
JOHN ST.
SMITH ST.

STANLEY J. WERCHINSKI, JR.
BOROUGH ENGINEER
1984 - 1986

GEORGE J. TERWILLIGER, JR.
BOROUGH ENGINEER
1976 - 1984

TAX ASSESSMENT MAP
BORO OF METUCHEN
NEW JERSEY

NEW JERSEY DEPARTMENT OF THE TREASURY
DIVISION OF TAXATION
PUBLIC UTILITY TAX BUREAU
APPROVED AS A TAX MAP PURSUANT TO THE
PROVISIONS OF CHAPTER 175, LAWS OF 1918, ETC
FOR THE DIRECTOR, DIVISION OF TAXATION
BY *[Signature]*
MAY 4 1970 STATE REGISTER
DATE MAY 4 1970 BUREAU NO. 487

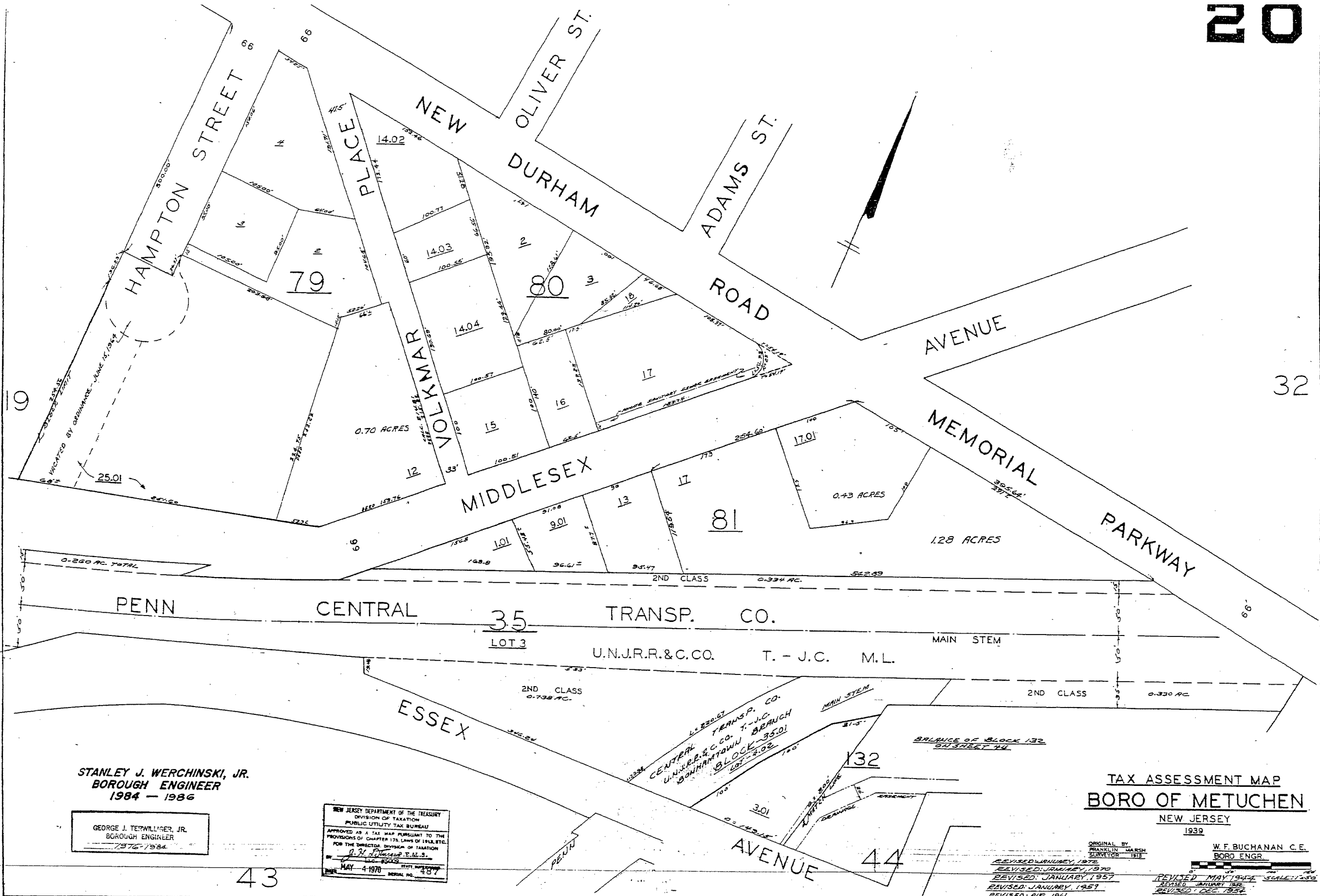
SCALE: 1" = 50'
ORIGINAL BY
FRANKLIN MARSH
SURVEYOR 1918

- REVISED: FEB. 1965
- REVISED: JANUARY, 1970
- REVISED: DECEMBER, 1972
- REVISED: DECEMBER, 1975
- REVISED: JANUARY 7, 1977
- REVISED: JUNE 1, 1984
- REVISED: JUNE 1, 1985
- REVISED: 6-94
- REVISED MAY 1944
- REVISED: DEC. 1954
- REVISED: NOVEMBER 1963
- REVISED: JANUARY 7, 1970
- REVISED: JANUARY 7, 1980
- REVISED: JANUARY 7, 1981
- REVISED
- AS OF 1982
- REVISED AS OF JAN. 17, 1983

20

19

400



STANLEY J. WERCHINSKI, JR.
BOROUGH ENGINEER
1984 - 1986

GEORGE J. TERWILLIGER, JR.
BOROUGH ENGINEER
1976-1984

NEW JERSEY DEPARTMENT OF THE TREASURY
DIVISION OF TAXATION
PUBLIC UTILITY TAX BUREAU
APPROVED AS A TAX MAP PURSUANT TO THE
PROVISIONS OF CHAPTER 179, LAWS OF 1918, ETC.
FOR THE DIRECTOR, DIVISION OF TAXATION
BY: *[Signature]*
MAY 4 1970

TAX ASSESSMENT MAP
BORO OF METUCHEN

NEW JERSEY
1939

ORIGINAL BY
FRANKLIN MARSH
SURVEYOR 1918
W. F. BUCHANAN C.E.
BORO ENGR.

REVISED: JANUARY 1976
REVISED: JANUARY 1970
REVISED: JANUARY 1957
REVISED: JANUARY 1951
REVISED: AUG 1941

REVISED: MAY 1944 SCALE: 1"=50'
REVISED: JANUARY 1939
REVISED: DEC 1939

REVISED: JAN 1934
REVISED: JUN 1934
REVISED: FEB 1965
REVISED: FEB 1969
AS OF JAN 1, 1982

REVISED: JAN 1967
REVISED: SEP 1967
REVISED: MARCH 1974
REVISED: OCT 1976

SCHOOL S

CENTRAL

AVENUE

AVENUE

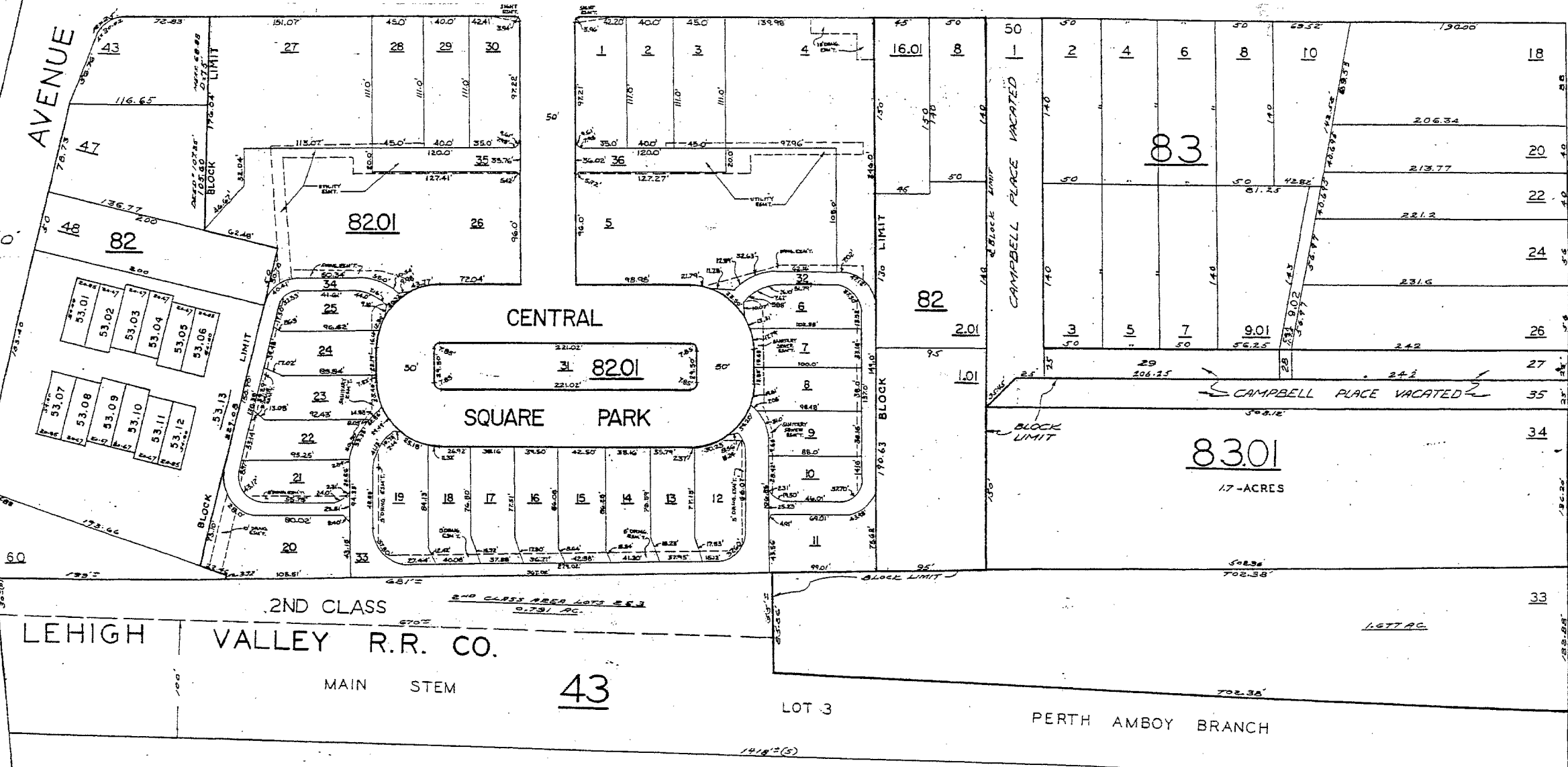
MIDDLESEX

32

402

10

DURHAM



2ND CLASS
LEHIGH VALLEY R.R. CO.
MAIN STEM

43

LOT 3
PERTH AMBOY BRANCH

STANLEY J. WERCHINSKI, JR.
BOROUGH ENGINEER
1984 - 1986

GEORGE J. TERWILLIGER, JR.
BOROUGH ENGINEER
1976-1984

NEW JERSEY DEPARTMENT OF THE TREASURY
DIVISION OF TAXATION
PUBLIC UTILITY TAX BUREAU
APPROVED AS A TAX MAP PURSUANT TO THE
PROVISIONS OF CHAPTER 175, LAWS OF 1953, ETC.
FOR THE DIRECTOR, DIVISION OF TAXATION
W. F. BUCHANAN, P.E.
MAY 4 1970
SERIAL NO. 487

TAX ASSESSMENT MAP
BORO OF METUCHEN
NEW JERSEY
1939

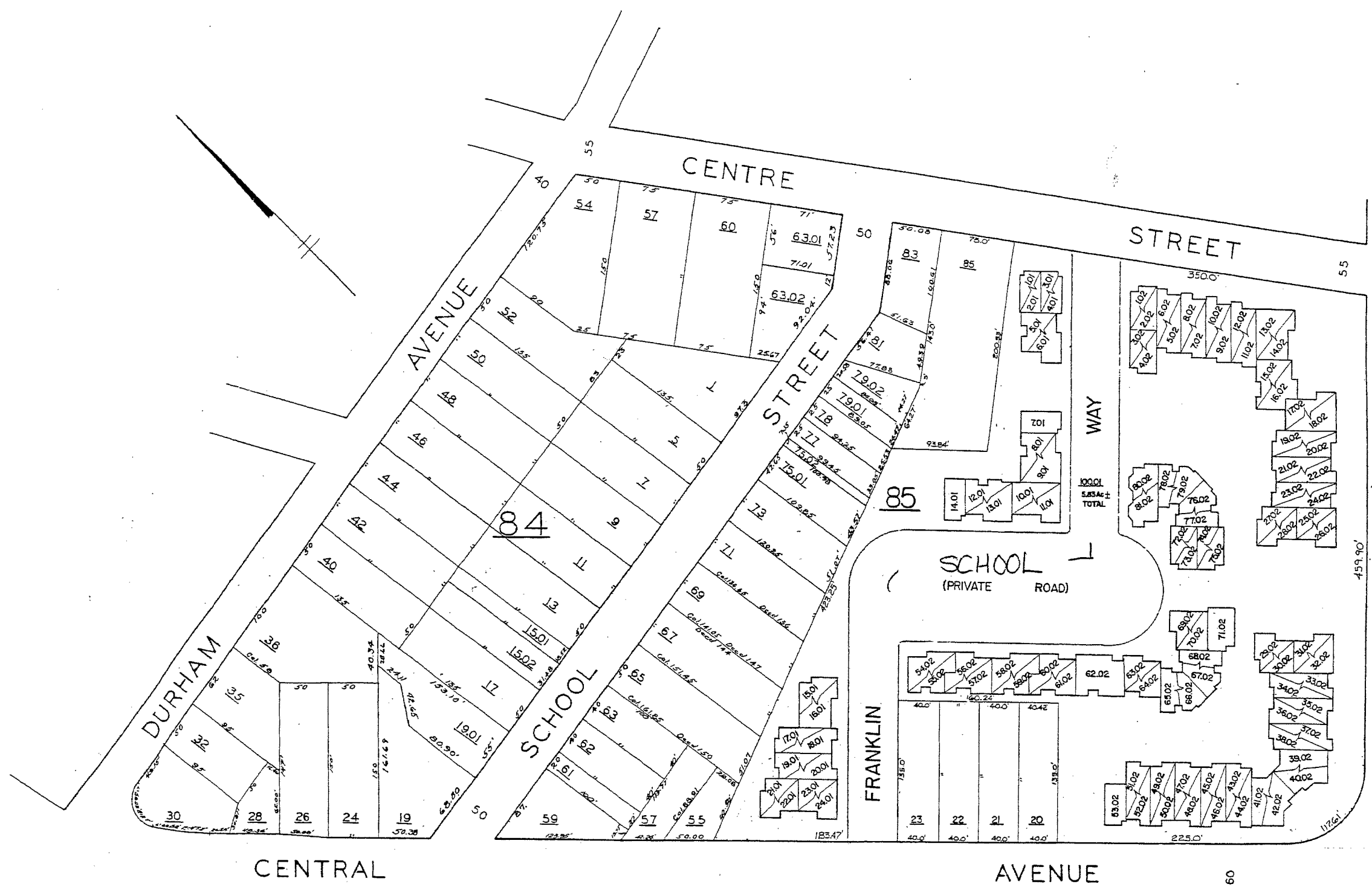
ORIGINAL BY
FRANKLIN MARSH
SURVEYOR 1918

W. F. BUCHANAN, C.E.
BORO ENGR.

SCALE: 1/2" = 50'
REVISED: JANUARY, 1970
REVISED: MAY 1944
REVISED: FEBRUARY, 1965
REVISED: JANUARY, 1967
REVISED: JANUARY, 1971
REVISED: DEC. 1978
REVISED: JANUARY, 1979
REVISED: JAN. 1981
REVISED: JAN. 1983
REVISED: JAN. 1984

17

21



CENTRAL

AVENUE

STANLEY J. WERCHINSKI, JR.
BOROUGH ENGINEER
1984 — 1986

GEORGE J. TERWILLIGER, JR.
BOROUGH ENGINEER
1976-1984

NEW JERSEY DEPARTMENT OF THE TREASURY
DIVISION OF TAXATION
PUBLIC UTILITY TAX BUREAU
APPROVED AS A TAX MAP PURSUANT TO THE
PROVISIONS OF CHAPTER 173, LAWS OF 1913, ETC.
FOR THE DIRECTOR, DIVISION OF TAXATION
DATE MAY 4 1970 SERIAL NO. 487

TAX ASSESSMENT MAP
BORO OF METUCHEN
NEW JERSEY
1939

ORIGINAL BY
FRANKLIN MARSH
SURVEYOR 1916

W.F. BUCHANAN
BORO ENGR.

SCALE: 1" = 50'
REVISED MAY 1944
REVISED DEC 1954
REVISED 1968, 1969
REVISED JANUARY 1970
REVISED JANUARY 1977
REVISED JANUARY 1977

REVISED JUN 1984
REVISED JANUARY 1986
REVISED JANUARY 1987
REVISED AS OF JAN. 1, 1982
REVISED AS OF JAN. 1, 1983

22

404



NEW JERSEY DEPARTMENT OF THE TREASURY
 DIVISION OF TAXATION
 PUBLIC UTILITY TAX BUREAU
 APPROVED AS A TAX MAP PURSUANT TO THE
 PROVISIONS OF CHAPTER 173, LAWS OF 1911, ETC.
 FOR THE DIRECTOR, DIVISION OF TAXATION
 BY R. H. Deane, E.C.S.
 DATE MAY 4 1970 STATE SURVEYOR
 SERIAL NO. 487

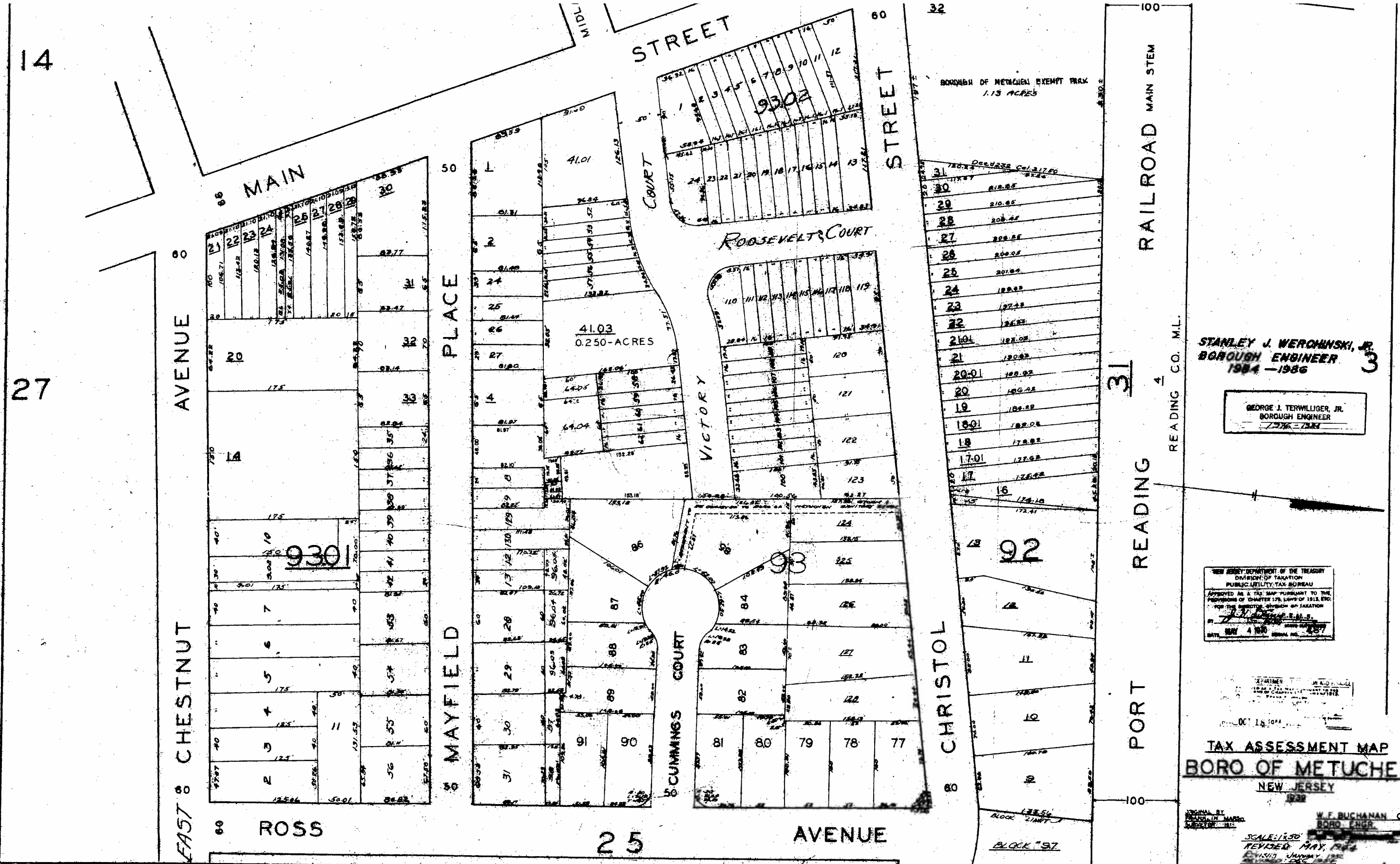
STANLEY J. WERCHINSKI, JR.
 BOROUGH ENGINEER
 1984 - 1986

GEORGE J. TERWILLIGER, JR.
 BOROUGH ENGINEER
 1976 - 1984

ORIGINAL BY FRANKLIN MARSH SURVEYOR 1918
 W. F. BUCHANAN C.E. BORO ENGR.
 REVISIONS:
 REVISED JANUARY 1920
 REVISED JANUARY 1927
 REVISED JANUARY 1966
 REVISED NOVEMBER 1963
 REVISED JANUARY 1958
 REVISED JANUARY 1977
 REVISED JANUARY 1984
 REVISED JUN 1, 1987
 REVISED JUN 28, 1994
 SCALE 1"=50'
 REVISED MAY 1944
 REVISED DEC 1932
 REVISED JANUARY 1957
 REVISED JANUARY 1975
 REVISED JANUARY 1989
 REVISED JANUARY 1981
 REVISED AS OF JAN. 1, 1982
 REVISED AS OF JAN. 1, 1983

33

23



BOROUGH OF METUCHEN EXEMPT PARK
1.15 ACRES

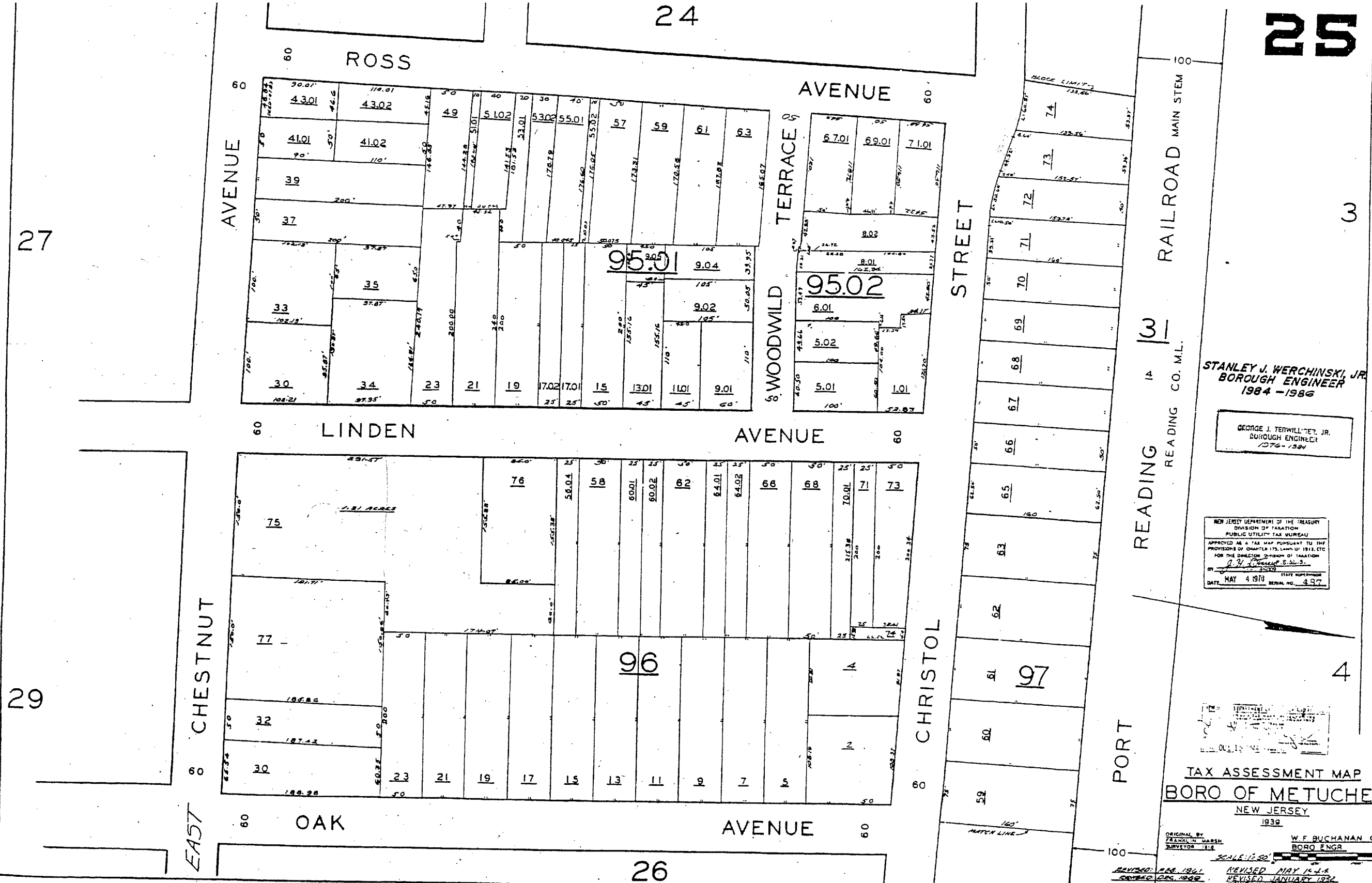
STANLEY J. WERONSKI, JR.
BOROUGH ENGINEER
1984 - 1986

GEORGE J. TERWILLIGER, JR.
BOROUGH ENGINEER
1976 - 1984

NEW JERSEY DEPARTMENT OF THE TREASURY
DIVISION OF TAXATION
PUBLIC UTILITY TAX BUREAU
APPROVED AS A TAX MAP PURSUANT TO THE
PROVISIONS OF CHAPTER 176, LAWS OF 1913, ETC.
FOR THE BOROUGH OF METUCHEN, NEW JERSEY
DATE: MAY 4 1984

TAX ASSESSMENT MAP
BORO OF METUCHEN
NEW JERSEY
1984

W.F. BUCHANAN, C.E.
BORO ENGR.
SCALE: 1"=50'
REVISED: MAY, 1984
REVISED: JANUARY, 1982
REVISED: DEC, 1982
REVISED: JANUARY, 1981
REVISED: FEB, 1985
REVISED: JAN, 1987
REVISED: APR, 1978



25

3

395

4

STANLEY J. WERCHINSKI, JR.
BOROUGH ENGINEER
1984 - 1986

GEORGE J. TERWILLIGET, JR.
BOROUGH ENGINEER
1976 - 1984

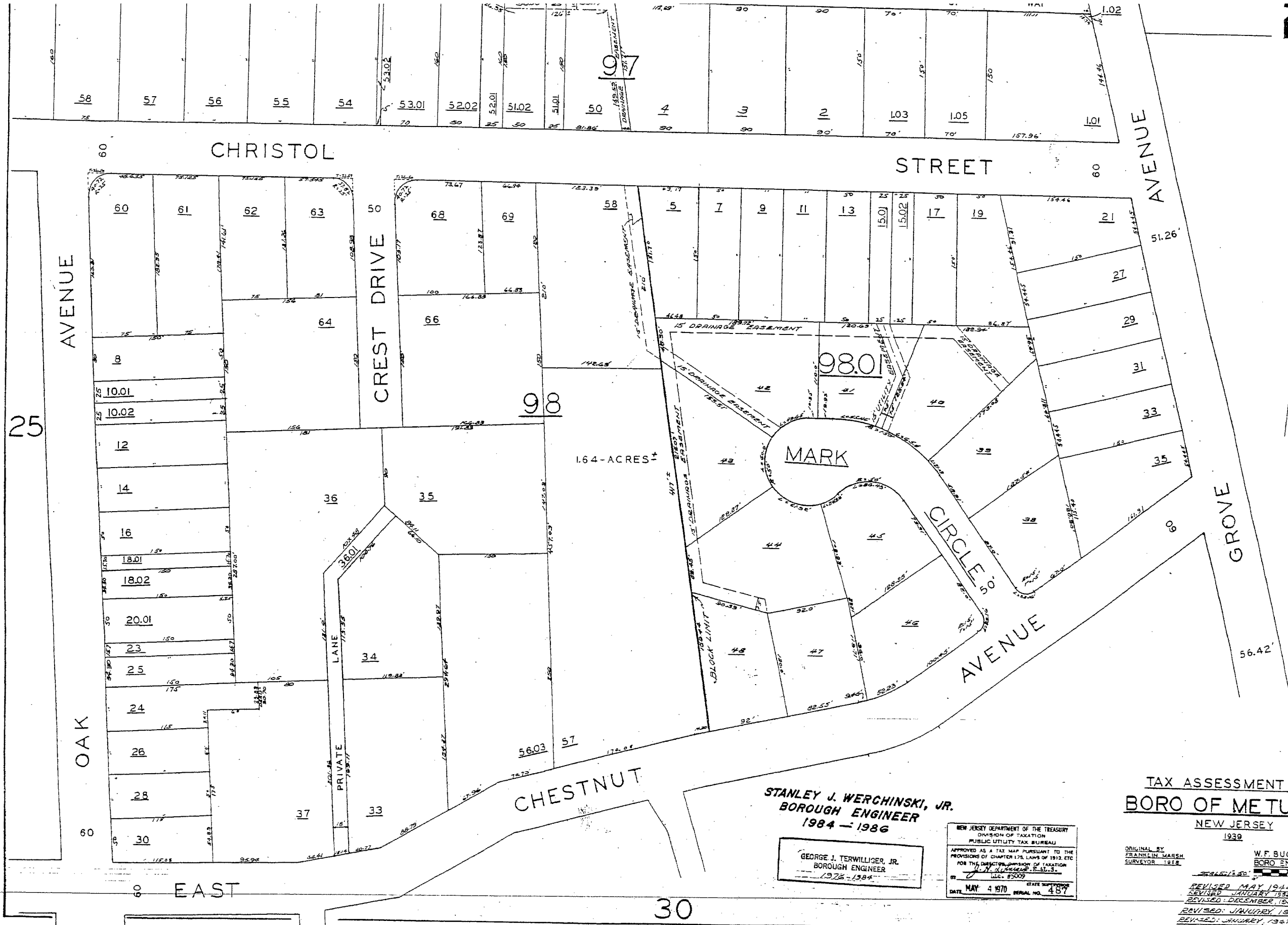
NEW JERSEY DEPARTMENT OF THE TREASURY
DIVISION OF TAXATION
PUBLIC UTILITY TAX BUREAU
APPROVED AS A TAX MAP PURSUANT TO THE
PROVISIONS OF CHAPTER 175, LAWS OF 1913, ETC.
FOR THE DIVISION OF TAXATION
BY Stanley J. Werchinski, Jr.
DATE MAY 4 1970 STATE SUPERVISOR
SERIAL NO. 497

TAX ASSESSMENT MAP
BORO OF METUCHEN
NEW JERSEY
1939

ORIGINAL BY
FRANKLIN MARSH
SURVEYOR 1812
W.F. BUCHANAN, C.E.
BORO ENGR.

SCALE 1/2" = 50'
REVISED: FEB. 1941
REVISED: MAY 14, 1944
REVISED: JAN. 1, 1952
REVISED: JAN. 1, 1952
REVISED: JAN. 1, 1957
REVISED: JAN. 1, 1957
REVISED: JAN. 1, 1970
REVISED: JAN. 1, 1970
REVISED: JAN. 1, 1971
REVISED: JAN. 1, 1971
REVISED: JAN. 1, 1971
REVISED: JAN. 1, 1971
REVISED: JAN. 1, 1971
REVISED: JAN. 1, 1971

25



25

31

407

CHESTNUT AVENUE

STANLEY J. WERCHINSKI, JR.
BOROUGH ENGINEER
1984 - 1986

GEORGE J. TERWILLIGER, JR.
BOROUGH ENGINEER
1976 - 1984

NEW JERSEY DEPARTMENT OF THE TREASURY
DIVISION OF TAXATION
PUBLIC UTILITY TAX BUREAU
APPROVED AS A TAX MAP PURSUANT TO THE
PROVISIONS OF CHAPTER 178, LAWS OF 1973, ETC.
FOR THE DIVISION OF TAXATION
J. H. WILSON, S.E.I.S.
DATE: MAY 4 1970 STATE DEPARTMENT
SERIAL NO. 487

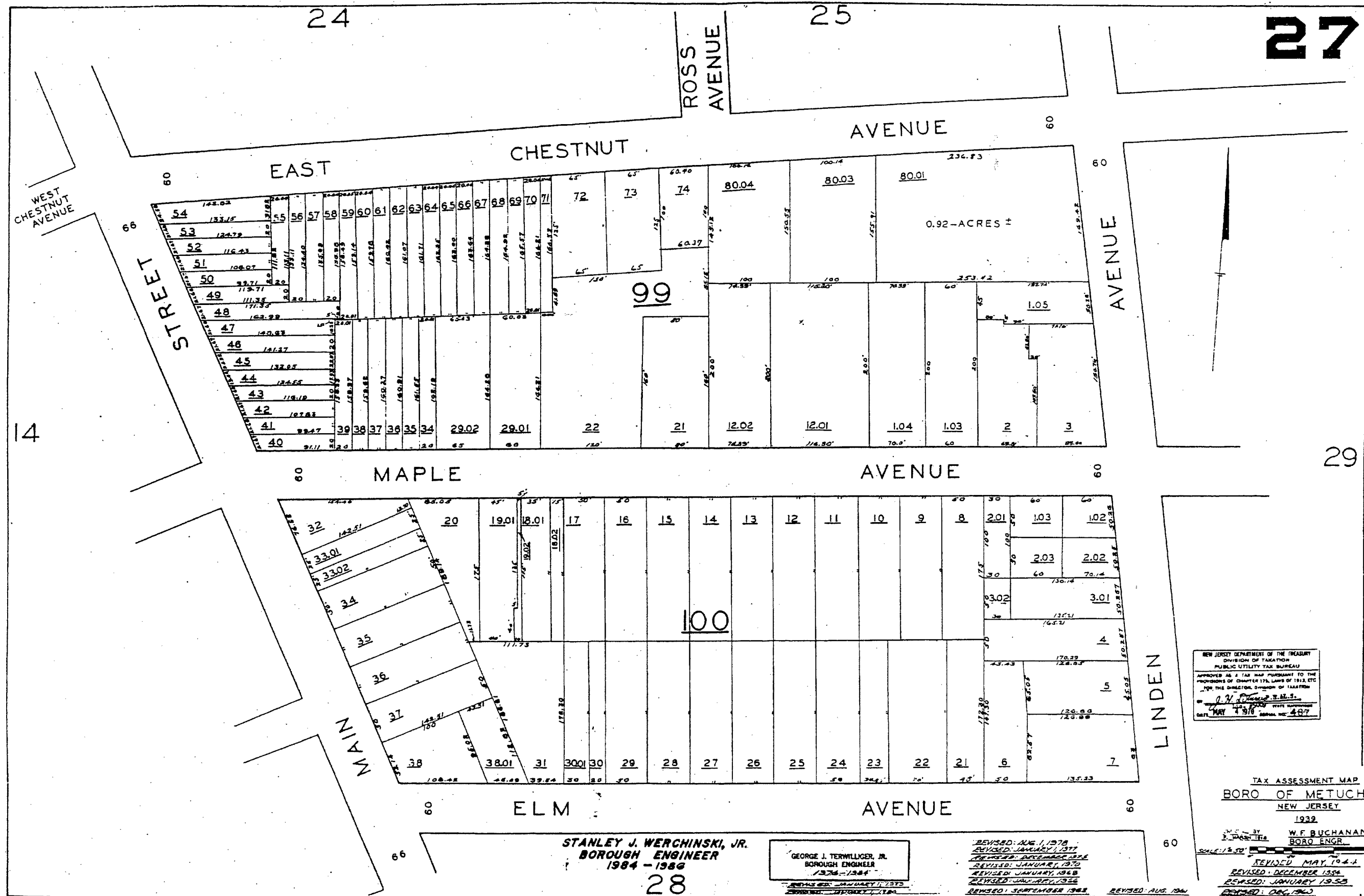
TAX ASSESSMENT MAP
BORO OF METUCHEN
NEW JERSEY
1939

ORIGINAL BY
FRANKLIN MARSH
SURVEYOR 1918

W.F. BUCHANAN C.F.
BORO ENGR.

REVISED MAY 1944
REVISED JANUARY 1952
REVISED DECEMBER 1954
REVISED JANUARY 1957
REVISED JANUARY 1967

REVISED JUN 1969
REVISED JANUARY 1970
REVISED JANUARY 1974
REVISED JANUARY 1977
REVISED JANUARY 1979



27

29

397

NEW JERSEY DEPARTMENT OF THE TREASURY
 DIVISION OF TAXATION
 PUBLIC UTILITY TAX BUREAU
 APPROVED AS A TAX MAP PURSUANT TO THE
 PROVISIONS OF CHAPTER 175, LAWS OF 1913, ETC.
 BY THE DIRECTOR, DIVISION OF TAXATION
 J. H. [Signature]
 DATE: MAY 4 1916

TAX ASSESSMENT MAP
 BORO OF METUCHEN
 NEW JERSEY
 1932

W.F. BUCHANAN C.E.
 BORO ENGR.
 REVISED MAY 1944
 REVISED DECEMBER 1954
 REVISED JANUARY 1958
 REVISED DEC 1960

STANLEY J. WERCHINSKI, JR.
 BOROUGH ENGINEER
 1984 - 1986

GEORGE J. TERWILLIGER, JR.
 BOROUGH ENGINEER
 1976 - 1984

REVISED: AUG. 1, 1976
 REVISED: JANUARY 1, 1977
 REVISED: DECEMBER 1978
 REVISED: JANUARY 1979
 REVISED: JANUARY 1988
 REVISED: JANUARY 1988
 REVISED: SEPTEMBER 1988
 REVISED: AUG. 1986

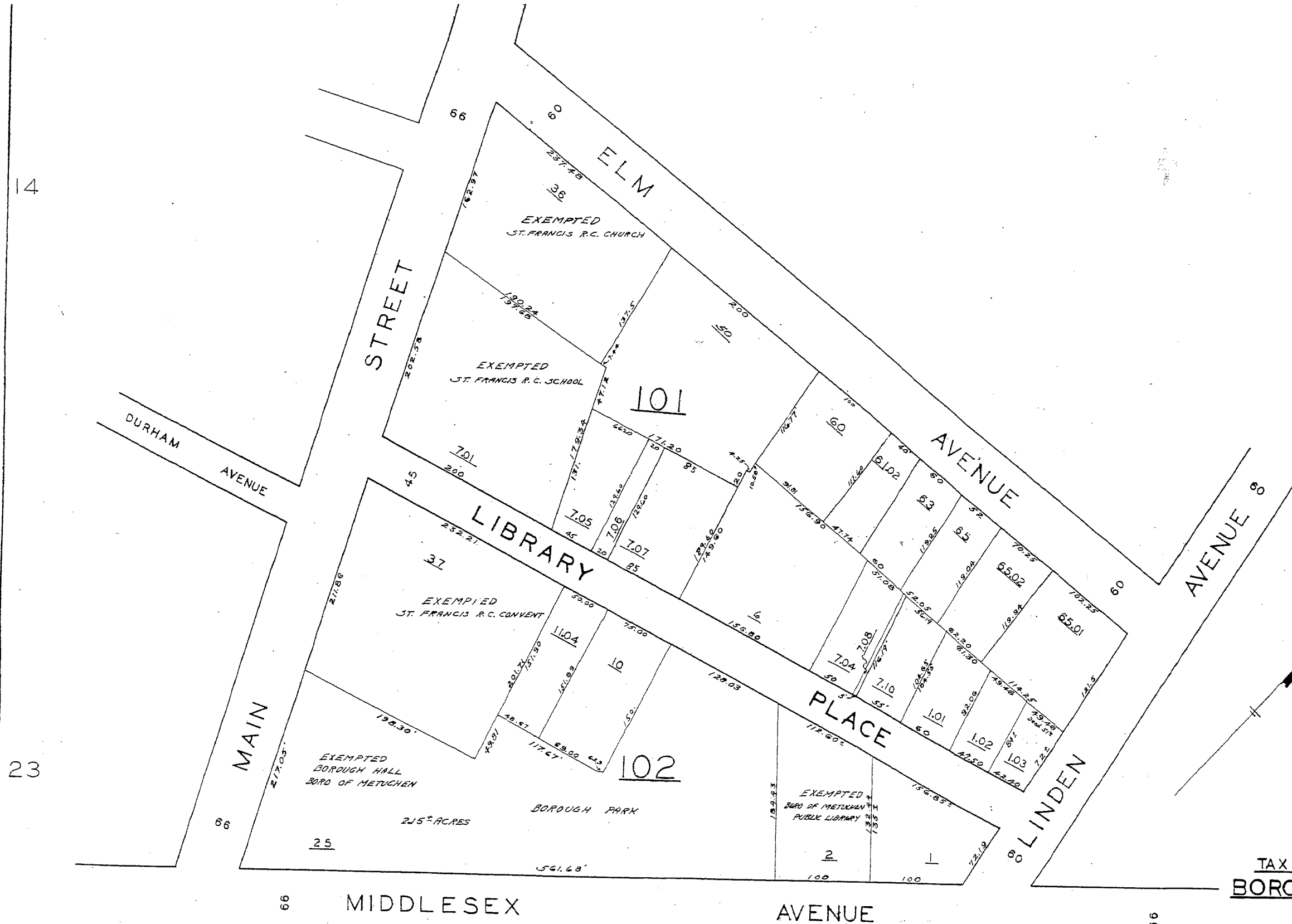
28

27

14

29

409



NEW JERSEY DEPARTMENT OF THE TREASURY
 DIVISION OF TAXATION
 PUBLIC UTILITY TAX BUREAU
 APPROVED AS A TAX MAP PURSUANT TO THE
 PROVISIONS OF CHAPTER 125, LAWS OF 1913, ETC.
 FOR THE DIRECTOR, DIVISION OF TAXATION
 BY *J. N. DUNN, P.E., S.*
 DATE MAY 5 1970 STATE RECORDS
 SERIAL NO. 487

TAX ASSESSMENT MAP
 BORO OF METUCHEN
 NEW JERSEY
 1939

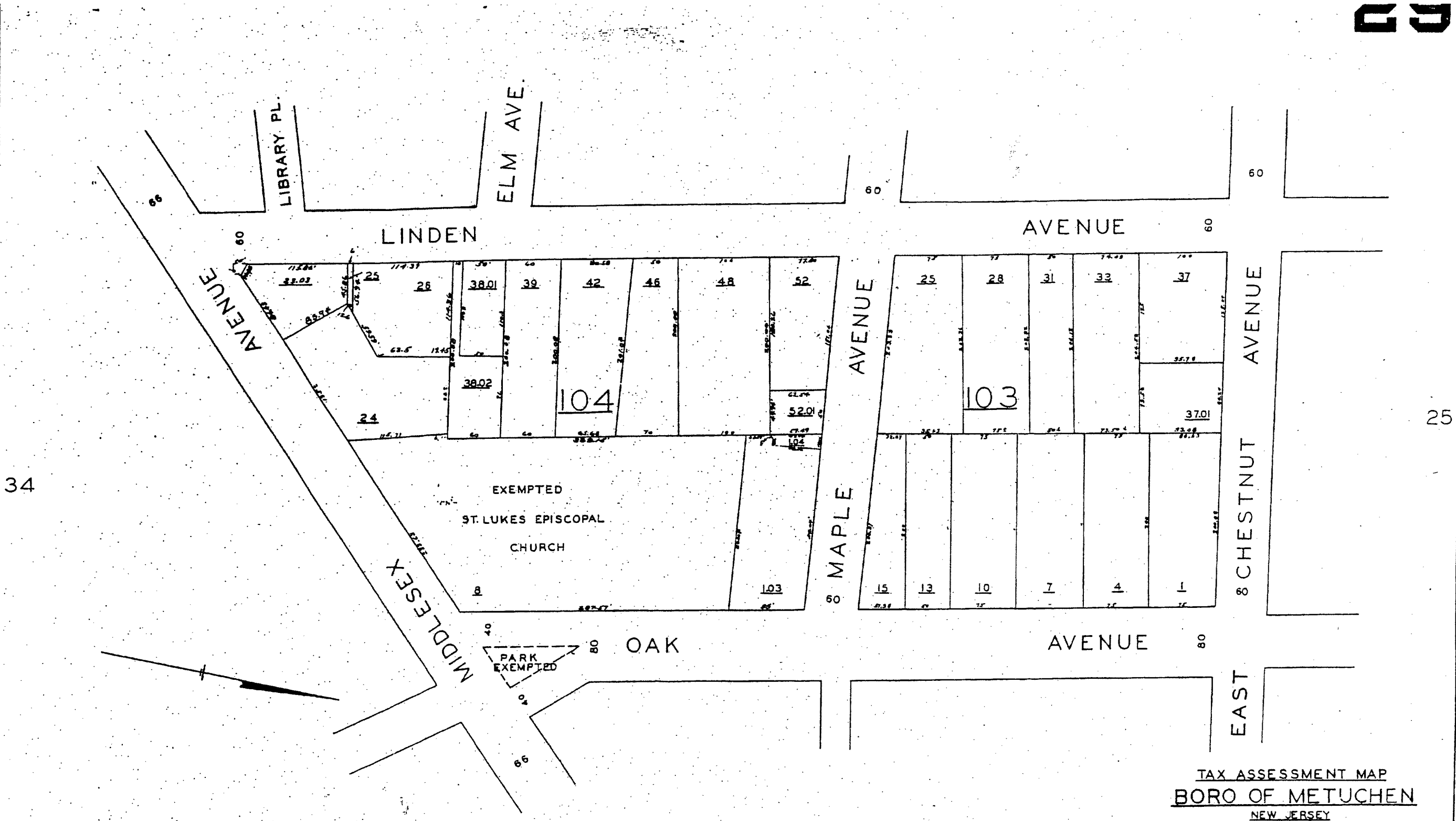
STANLEY J. WERCHINSKI, JR.
 BOROUGH ENGINEER
 1964 - 1986

GEORGE J. TERMLISER, JR.
 BOROUGH ENGINEER
 1976 - 1984

ORIGINAL BY FRANK H. JESSUP SURVEYOR 1919
 W.F. BUCHANAN, C.E. BORO ENGR.
 REVISED AUGUST 1963
 REVISED JANUARY 1970
 REVISED JANUARY 1971
 REVISED JANUARY 1972
 REVISED JANUARY 1973
 REVISED JANUARY 1974
 REVISED JANUARY 1975
 REVISED JANUARY 1976
 REVISED JANUARY 1977
 REVISED JANUARY 1978
 REVISED JANUARY 1979
 REVISED JANUARY 1980
 REVISED MAY 1944 SCALE 1"=50'
 REVISED DECEMBER 1954
 REVISED JANUARY 1957
 REVISED JANUARY 1958
 REVISED JANUARY 1959
 REVISED JANUARY 1960
 REVISED DECEMBER 1967

REVISED AS OF JAN. 1, 1962
 REVISED AS OF JAN. 1, 1963
 REVISED JAN. 1, 1964

34



34

25 399

30

STANLEY J. WERCHINSKI, JR.
BOROUGH ENGINEER
1984 - 1986

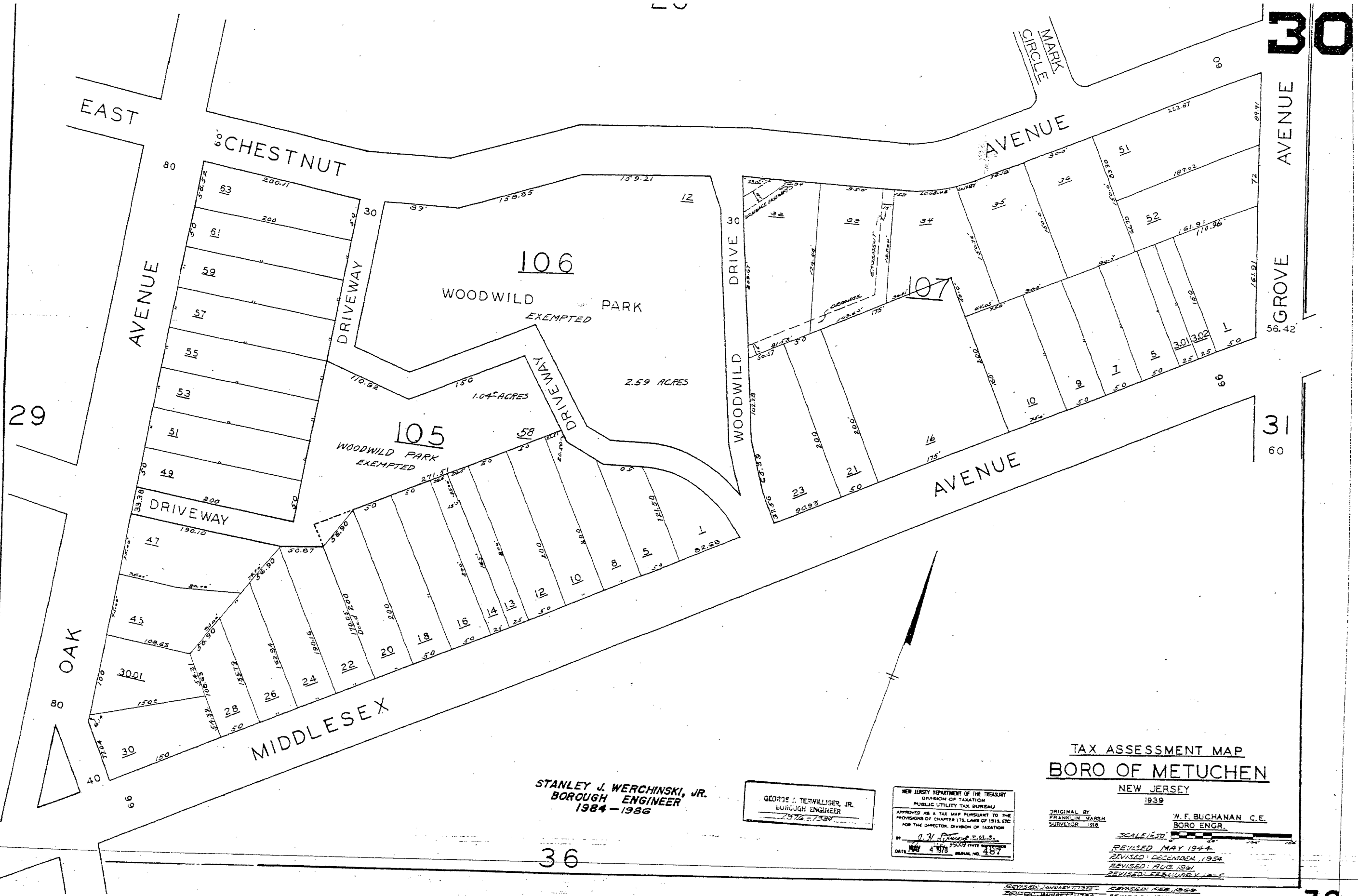
GEORGE J. TERWILLIGER, JR.
BOROUGH ENGINEER
1976 - 1984

NEW JERSEY DEPARTMENT OF THE TREASURY
DIVISION OF TAXES
PUBLIC UTILITY TAX BUREAU
APPROVED AS A MAP AND PURSUANT TO THE
PROVISIONS OF CHAPTER 176, LAWS OF 1911, ETC.
FOR THE BOROUGH OF METUCHEN, N.J.
BY: *[Signature]*
DATE: MAY 4 1979, APPROX. NO. 487

TAX ASSESSMENT MAP
BORO OF METUCHEN
NEW JERSEY

1939
ORIGINAL BY: W.F. BUCHANAN, C.E.
REVISOR: 1918
REVISED: MAY 1944
REVISED: DECEMBER 1950
REVISED: DECEMBER 1960
REVISED: FEBRUARY 1961
REVISED: JUNE 1962
REVISED: JANUARY 1977
REVISED: JANUARY 1978
REVISED: JANUARY 1980
REVISED: JANUARY 1981
REVISED: AS OF JUL 1, 1983
REVISED: JAN 1, 1984
REVISED: JAN 1, 1985
REVISED: JAN 1, 1986
REVISED: JAN 1, 1987
REVISED: JAN 1, 1988
REVISED: JAN 1, 1989
REVISED: JAN 1, 1990
REVISED: JAN 1, 1991
REVISED: JAN 1, 1992

21



STANLEY J. WERCHINSKI, JR.
BOROUGH ENGINEER
1984 - 1986

GEORGE J. TERWILLIGER, JR.
BOROUGH ENGINEER
1976 - 1984

NEW JERSEY DEPARTMENT OF THE TREASURY
DIVISION OF TAXATION
PUBLIC UTILITY TAX BUREAU
APPROVED AS A TAX MAP PURSUANT TO THE
PROVISIONS OF CHAPTER 173, LAWS OF 1913, ETC.
FOR THE DIRECTOR, DIVISION OF TAXATION
BY: *[Signature]*
DATE: MAY 4 1970 SERIAL NO. 487

TAX ASSESSMENT MAP
BORO OF METUCHEN

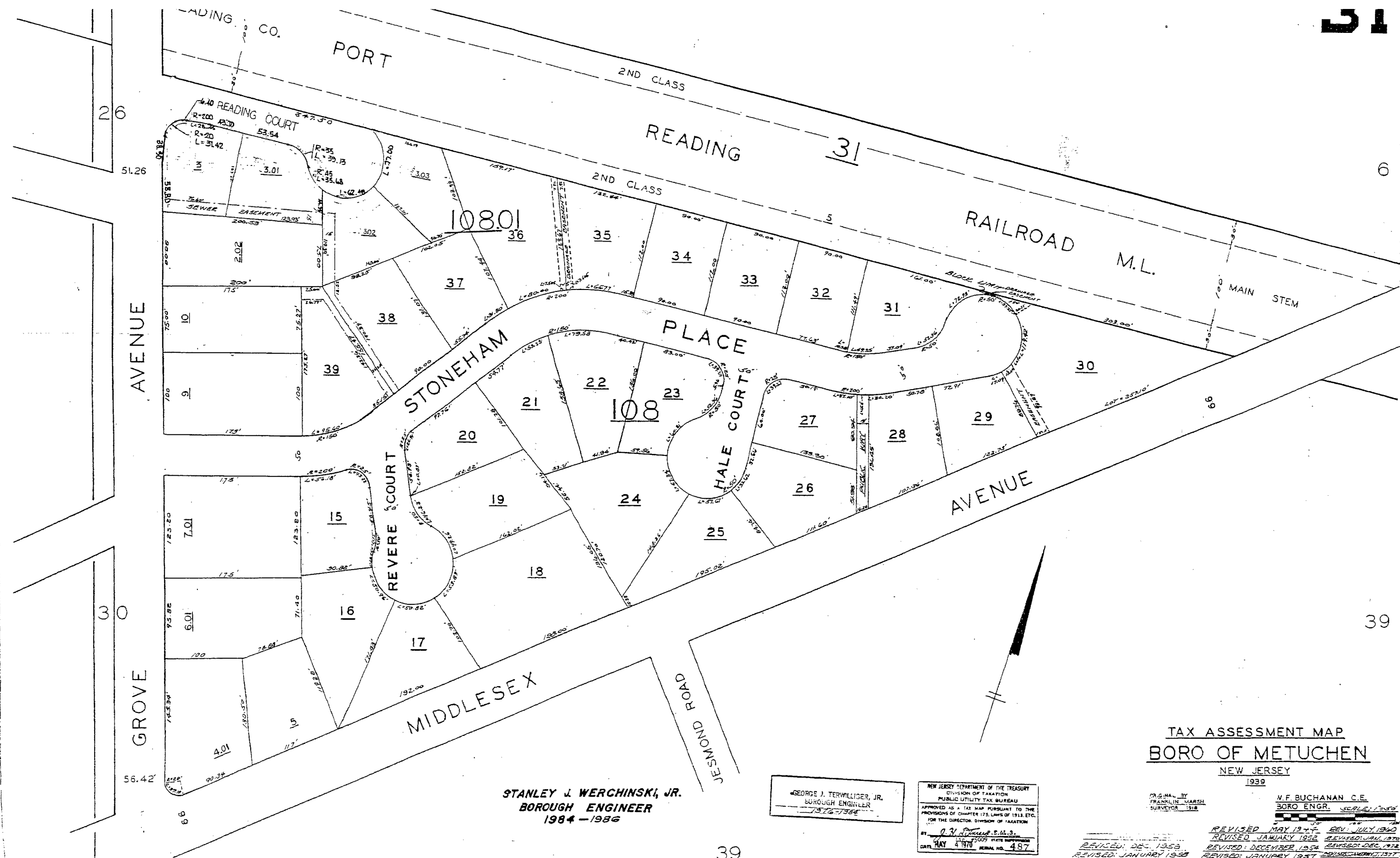
NEW JERSEY
1939

ORIGINAL BY
FRANKLIN MARSH
SURVEYOR 1918

W. F. BUCHANAN C.E.
BORO ENGR.

SCALE 1" = 50'
REVISED: MAY 1944
REVISED: DECEMBER, 1954
REVISED: AUG. 1961
REVISED: FEBRUARY, 1966

REVISED: JANUARY, 1970
REVISED: JANUARY, 1970
REVISED: JANUARY, 1970
REVISED: FEB. 1971
REVISED: JANUARY, 1977
AS OF JAN. 1, 1982



STANLEY J. WERCHINSKI, JR.
BOROUGH ENGINEER
1984 - 1986

GEORGE J. TERWILLIGER, JR.
BOROUGH ENGINEER
1973-1978

NEW JERSEY DEPARTMENT OF THE TREASURY
DIVISION OF TAXATION
PUBLIC UTILITY TAX BUREAU
APPROVED AS A TAX MAP PURSUANT TO THE
PROVISIONS OF CHAPTER 175, LAWS OF 1913, ETC.
FOR THE DIRECTOR, DIVISION OF TAXATION
BY: *[Signature]*
DATE: MAY 4 1978 SERIAL NO. 487

TAX ASSESSMENT MAP
BORO OF METUCHEN

NEW JERSEY
1939

ORIGINAL BY
FRANKLIN MARSH
SURVEYOR 1918

W.F. BUCHANAN C.E.
BORO ENGR. SCALE: 1"=50'

REVISED MAY 1944 REV. JULY 1940
REVISED JANUARY 1952 REVISED JAN. 1970
REVISED DECEMBER 1954 REVISED DEC. 1972
REVISED JANUARY 1957 REVISED JANUARY 1977
REVISED JANUARY 1959 REVISED JANUARY 1979
REVISED JANUARY 1981 REVISED JANUARY 1984
REVISED BLK 1081 LOT 3-6-94

AS OF JAN. 1, 1982
REVISED AS OF JAN. 1, 1983

MIDDLESEX

AVENUE

MEMORIAL

PARKWAY

CENTRAL VALLEY

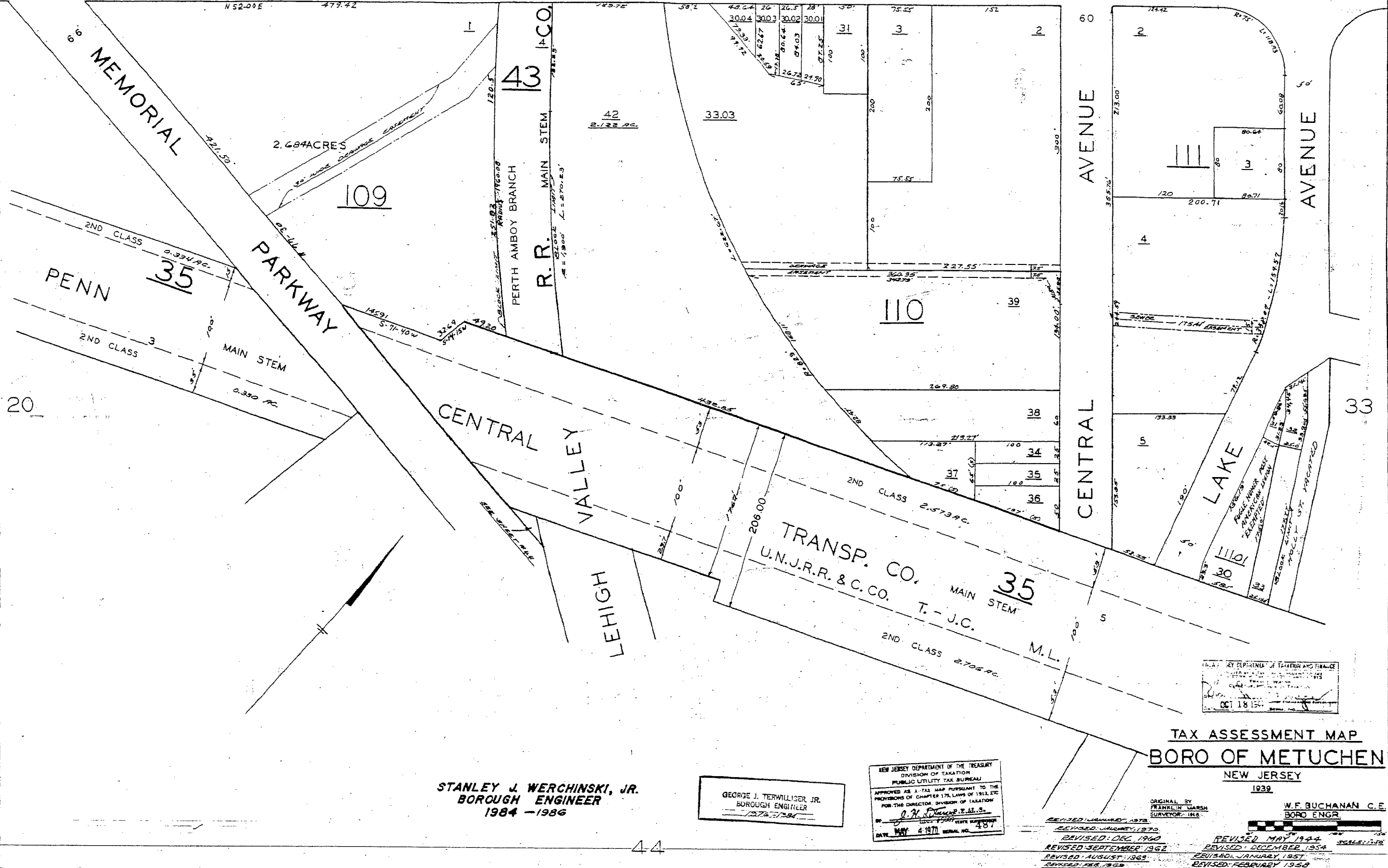
LEHIGH

AVENUE

CENTRAL

LAKE

AVENUE



2.684 ACRES

42
2.128 AC.

33.03

110

TRANSP. CO.
U.N.J.R.R. & C. CO.
T. - J.C.
M.L.

TAX ASSESSMENT MAP
BORO OF METUCHEN
NEW JERSEY

1939

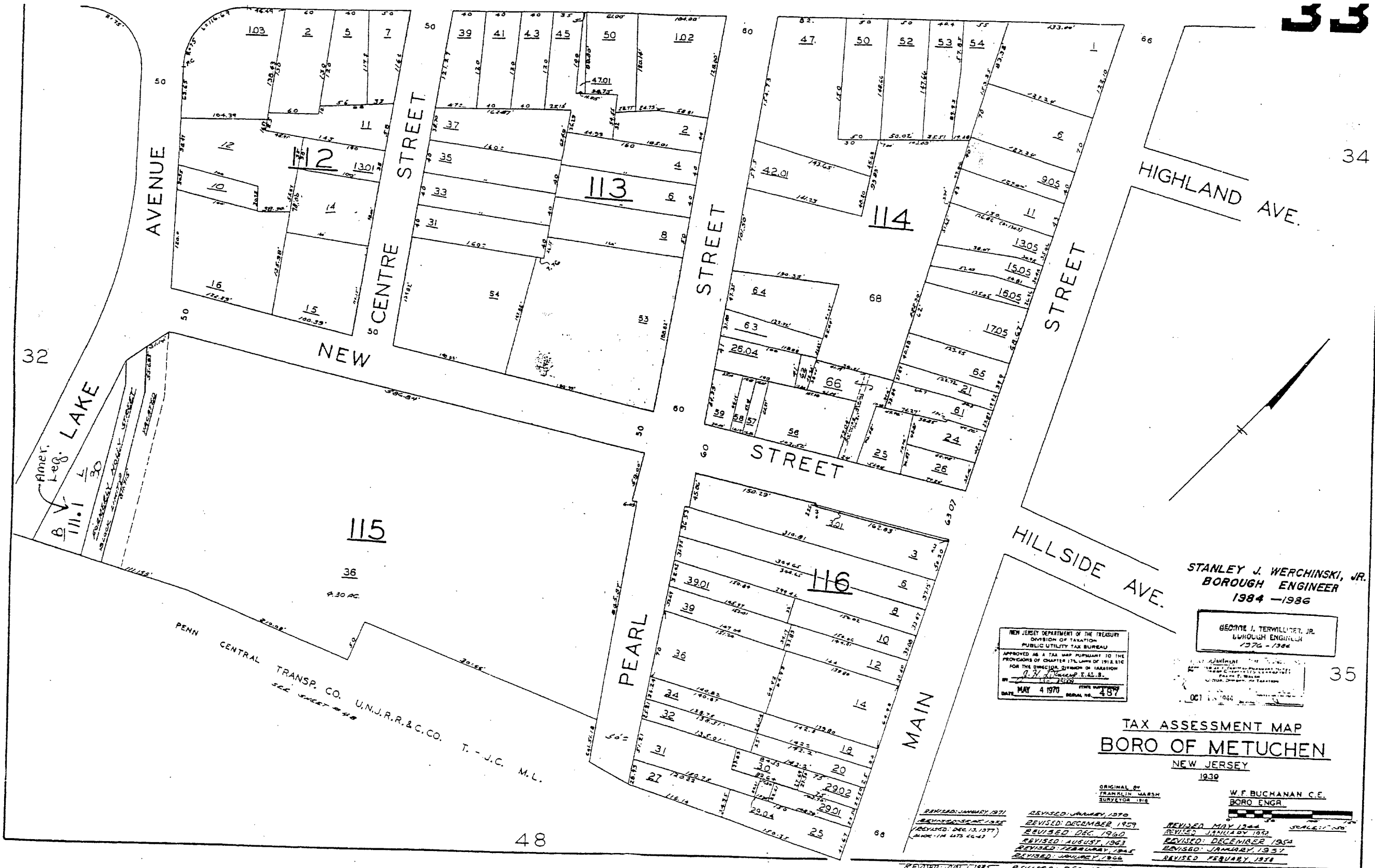
STANLEY J. WERCHINSKI, JR.
BOROUGH ENGINEER
1984 - 1986

GEORGE J. TERWILLIGER, JR.
BOROUGH ENGINEER
1976 - 1984

NEW JERSEY DEPARTMENT OF THE TREASURY
DIVISION OF TAXATION
PUBLIC UTILITY TAX BUREAU
APPROVED AS A TAX MAP PURSUANT TO THE
PROVISIONS OF CHAPTER 175, LAWS OF 1913, ETC.
FOR THE DIRECTOR, DIVISION OF TAXATION
BY *[Signature]*
DATE MAY 4 1970 SERIAL NO. 487

ORIGINAL BY FRANKLIN WASH SURVEYOR, 1918
W.F. BUCHANAN C.E.
BORO ENGR.

- REVISED JANUARY 1939
- REVISED JANUARY 1940
- REVISED DEC. 1940
- REVISED SEPTEMBER 1962
- REVISED AUGUST 1969
- REVISED DEC. 1973
- REVISED FEB. 1975
- REVISED JANUARY 1979
- REVISED JANUARY 1984
- REVISED JANUARY 1987
- REVISED FEBRUARY 1988
- REVISED MAY 1944
- REVISED DECEMBER 1954
- REVISED JANUARY 1957
- REVISED FEBRUARY 1958
- REVISED DECEMBER 1973
- REVISED DECEMBER 1974
- REVISED JANUARY 1977
- REVISED JANUARY 1981
- REVISED AS OF JAN. 1, 1982
- REVISED AS OF JAN. 1, 1983



STANLEY J. WERCHINSKI, JR.
BOROUGH ENGINEER
1984 - 1986

GEORGE J. TERWILLIGER, JR.
BOROUGH ENGINEER
1976 - 1984

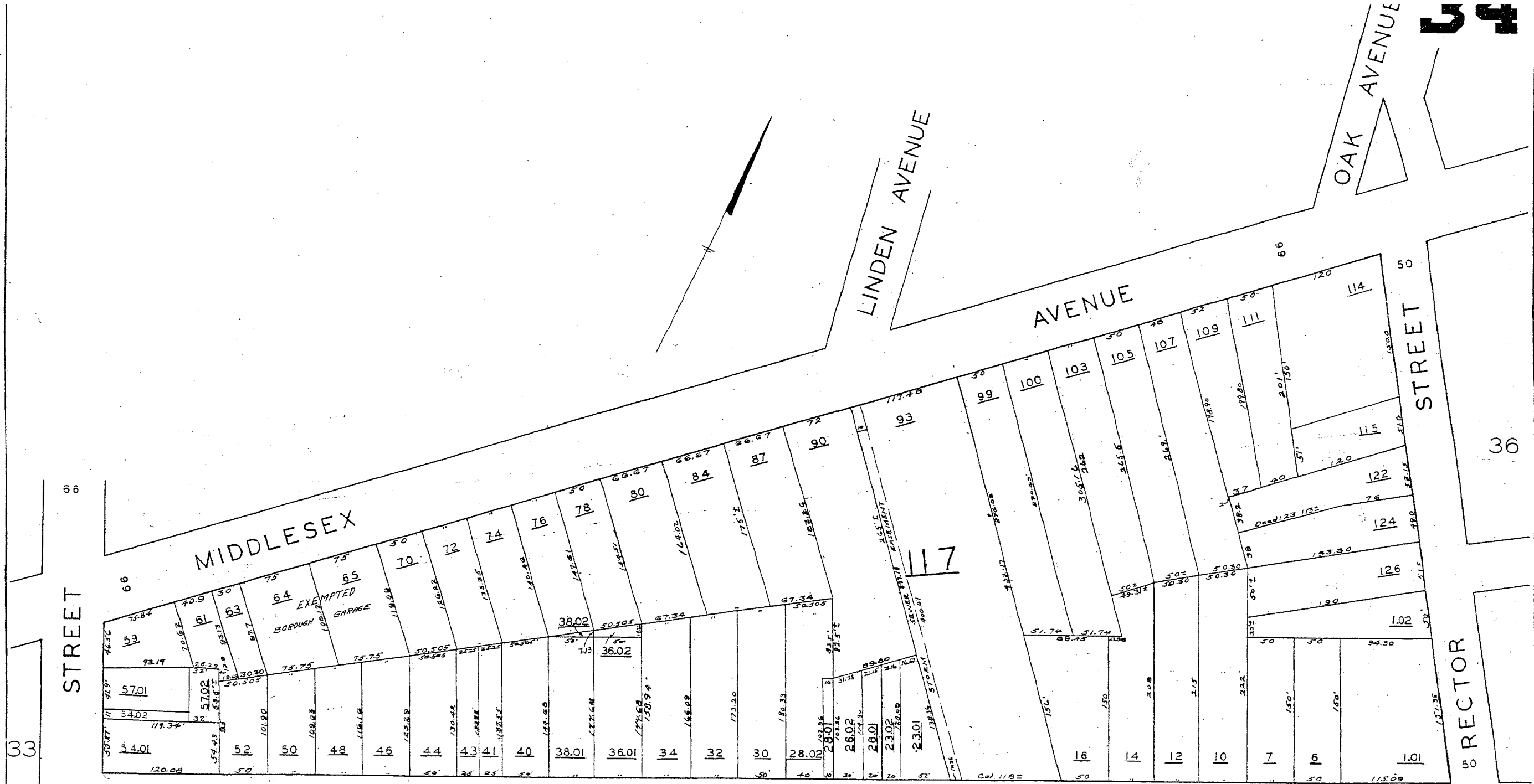
NEW JERSEY DEPARTMENT OF THE TREASURY
DIVISION OF TAXATION
PUBLIC UTILITY TAX BUREAU
APPROVED AS A TAX MAP PURSUANT TO THE
PROVISIONS OF CHAPTER 174, LAWS OF 1918, ETC.
FOR THE DIVISION OF TAXATION
BY *[Signature]*
DATE: MAY 4 1970 TIME: 11:20 AM
REG. NO. 487

TAX ASSESSMENT MAP
BORO OF METUCHEN
NEW JERSEY
1939

ORIGINAL BY
FRANKLIN MARSH
SURVEYOR 1912

W.F. BUCHANAN C.E.
BORO ENGR.

REVISIONS:
REVISED: JANUARY 1971
REVISED: JANUARY 1970
REVISED: JANUARY 1969
REVISED: JANUARY 1968
REVISED: JANUARY 1967
REVISED: JANUARY 1966
REVISED: JANUARY 1965
REVISED: JANUARY 1964
REVISED: JANUARY 1963
REVISED: JANUARY 1962
REVISED: JANUARY 1961
REVISED: JANUARY 1960
REVISED: JANUARY 1959
REVISED: JANUARY 1958
REVISED: JANUARY 1957
REVISED: JANUARY 1956
REVISED: JANUARY 1955
REVISED: JANUARY 1954
REVISED: JANUARY 1953
REVISED: JANUARY 1952
REVISED: JANUARY 1951
REVISED: JANUARY 1950
REVISED: JANUARY 1949
REVISED: JANUARY 1948
REVISED: JANUARY 1947
REVISED: JANUARY 1946
REVISED: JANUARY 1945
REVISED: JANUARY 1944
REVISED: JANUARY 1943
REVISED: JANUARY 1942
REVISED: JANUARY 1941
REVISED: JANUARY 1940
REVISED: JANUARY 1939



66

STREET

33

66
MAIN

MIDDLESEX

HIGHLAND

LINDEN AVENUE

AVENUE

OAK AVENUE

STREET

RECTOR

STANLEY J. WERCHINSKI, JR.
BOROUGH ENGINEER
1984 - 1986

ROBINS PL.

GEORGE J. TERWILLIGER, JR.
BOROUGH ENGINEER
1976 - 1984

NEW JERSEY DEPARTMENT OF THE TREASURY
DIVISION OF TAXATION
PUBLIC UTILITY TAX BUREAU
APPROVED AS A TAX MAP PURSUANT TO THE
PROVISIONS OF CHAPTER 172, LAWS OF 1913, ETC.
FOR THE DIRECTOR, DIVISION OF TAXATION
BY *J. H. Buchanan* S.A.L.S.
DATE MAY 4 1978 STATE DEPARTMENT OF TAXATION
SERIAL NO. 487

TAX ASSESSMENT MAP
BORO OF METUCHEN
NEW JERSEY
1939

ORIGINAL BY
FRANKLIN MARSH
SURVIVOR 1918
W.F. BUCHANAN C.E.
BORO ENGR.

REVISED: JAN. 1970 REVISED: JANUARY 1966
REVISED: JANUARY 1971 REVISED: DEC. 1967
REVISED: JANUARY 1975 REVISED: JANUARY 1980
REVISED: JANUARY 1981 REVISED: JANUARY 1984
REVISED: DEC. 1985
REVISED: FEB. 1, 1988
SCALE: 1"=50'

AS OF JAN. 1, 1982 REVISED: JAN. 1, 1984

35

34

GEORGE J. TERWILLIGER, JR.
BOROUGH ENGINEER
1972-1984

NEW JERSEY DEPARTMENT OF THE TREASURY
DIVISION OF TAXATION
PUBLIC UTILITY TAX BUREAU
APPROVED AS A TAX MAP PURSUANT TO THE
PROVISIONS OF CHAPTER 174, LAWS OF 1913, ETC.
FOR THE DISTRICT OF TAXATION
OF THE BOROUGH OF METUCHEN, N.J.
DATE: MAY - 4 1978
SERIAL NO. 487

38
TAX ASSESSMENT MAP
BORO OF METUCHEN
NEW JERSEY
1939

ORIGINAL BY
FRANKLIN W. WASHBURN
SUPERVISOR-TREASURY
REVISED: JANUARY 1971
REVISED: JANUARY 1972
REVISED: JULY 1972
REVISED: JANUARY 1976
REVISED: JANUARY 1978
REVISED: JANUARY 1979
REVISED: JANUARY 1980
REVISED: JANUARY 1981
REVISED: JANUARY 1982
REVISED: JANUARY 1983
REVISED: JANUARY 1984
REVISED: JANUARY 1985
REVISED: JANUARY 1986
REVISED: JANUARY 1987
REVISED: JANUARY 1988
REVISED: JANUARY 1989
REVISED: JANUARY 1990
REVISED: JANUARY 1991
REVISED: JANUARY 1992
REVISED: JANUARY 1993
REVISED: JANUARY 1994
REVISED: JANUARY 1995
REVISED: JANUARY 1996
REVISED: JANUARY 1997
REVISED: JANUARY 1998
REVISED: JANUARY 1999
REVISED: JANUARY 2000
REVISED: JANUARY 2001
REVISED: JANUARY 2002
REVISED: JANUARY 2003
REVISED: JANUARY 2004
REVISED: JANUARY 2005
REVISED: JANUARY 2006
REVISED: JANUARY 2007
REVISED: JANUARY 2008
REVISED: JANUARY 2009
REVISED: JANUARY 2010
REVISED: JANUARY 2011
REVISED: JANUARY 2012
REVISED: JANUARY 2013
REVISED: JANUARY 2014
REVISED: JANUARY 2015
REVISED: JANUARY 2016
REVISED: JANUARY 2017
REVISED: JANUARY 2018
REVISED: JANUARY 2019
REVISED: JANUARY 2020
REVISED: JANUARY 2021
REVISED: JANUARY 2022
REVISED: JANUARY 2023
REVISED: JANUARY 2024
REVISED: JANUARY 2025



BLOCK 35
LOT 5.01

J.R.R. & C. CO. T. TO J.C. M.L. 57
TRANS. CO. MAIN STEM

2ND CLASS 0.134 AC

2ND CLASS 0.048 AC

STANLEY J. WERCHINSKI, JR.
BOROUGH ENGINEER
1984-1986

NEW JERSEY DEPARTMENT OF THE TREASURY
DIVISION OF TAXATION
PUBLIC UTILITY TAX BUREAU
APPROVED AS A TAX MAP PURSUANT TO THE
PROVISIONS OF CHAPTER 175, LAWS OF 1913, ETC.
FOR THE OFFICIAL DIVISION OF TAXATION
BY J. N. WERCHINSKI, JR., E.I.T.
DATE MAY 4 1970 SERIAL NO. 487

TAX ASSESSMENT MAP
BORO OF METUCHEN
NEW JERSEY
1939

ORIGINAL BY:
FRANKLIN WASH
SURVEYOR 1916

W.F. BUCHANAN, C.E.
BORO ENGR.

REVISOR: GEORGE J. TERWILLIGER, JR.
BOROUGH ENGINEER
1939-1984

REVISOR: W.F. BUCHANAN, C.E.
BORO ENGR.
1939-1984

REVISED: JANUARY, 1941
REVISED: FEBRUARY, 1941
BLK-125.01 LOT-104 CHANGED TO
LOT 41.07 & 41.08
REVISED
AS OF JAN. 1, 1982
REVISED AS OF JAN. 1, 1983
REVISED: JAN. 1, 1986
REVISED: APRIL, 1987

REVISED: JANUARY 4, 1977
REVISED: JANUARY 7, 1979
REVISED: JANUARY 7, 1980
REVISED: MARCH 14, 1980 (BLK-125.01)
LOTS 41.07 & 41.08 CHANGED TO
LOT 41.07 & 41.08

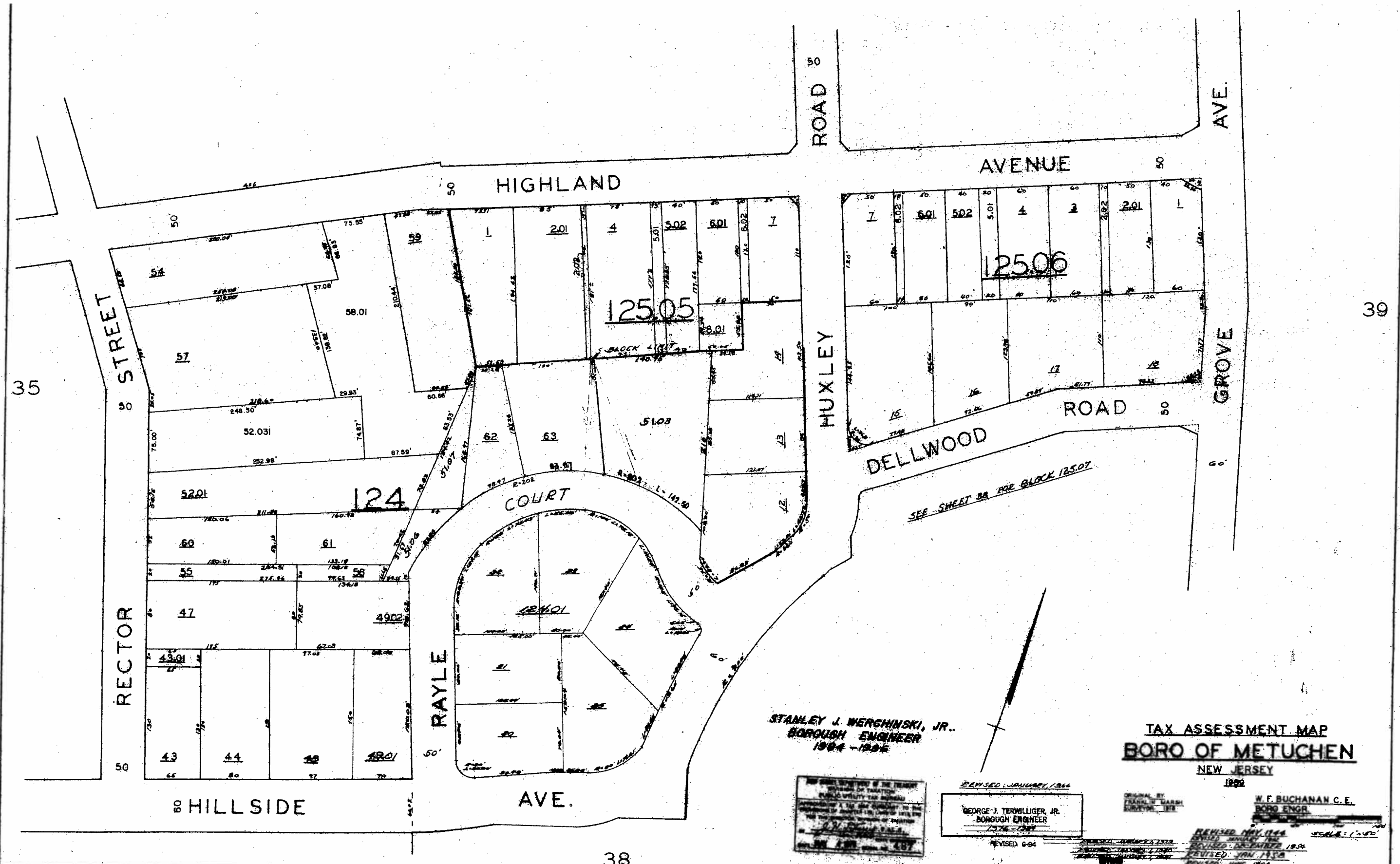
REVISED: JANUARY, 1979
REVISED: DECEMBER, 1979
REVISED: DECEMBER, 1975



36

417

36




STANLEY J. WERGHINSKI, JR.
BOROUGH ENGINEER
1964 - 1986

TAX ASSESSMENT MAP
BORO OF METUCHEN
NEW JERSEY
1992

REVISED JANUARY 1964
GEORGE J. TERMILLIGER, JR.
BOROUGH ENGINEER
1926 - 1964
REVISED 6-64

ORIGINAL BY
FRANK L. BARN
JANUARY 1918
W. F. BUCHANAN C.E.
BORO ENGR.
REVISED MAY 1944
REVISED JANUARY 1952
REVISED DECEMBER 1954
REVISED JAN 1958
REVISED JUNE 1963
SCALE: 1" = 50'



SEE SHEET 38 FOR BLOCK 125.07

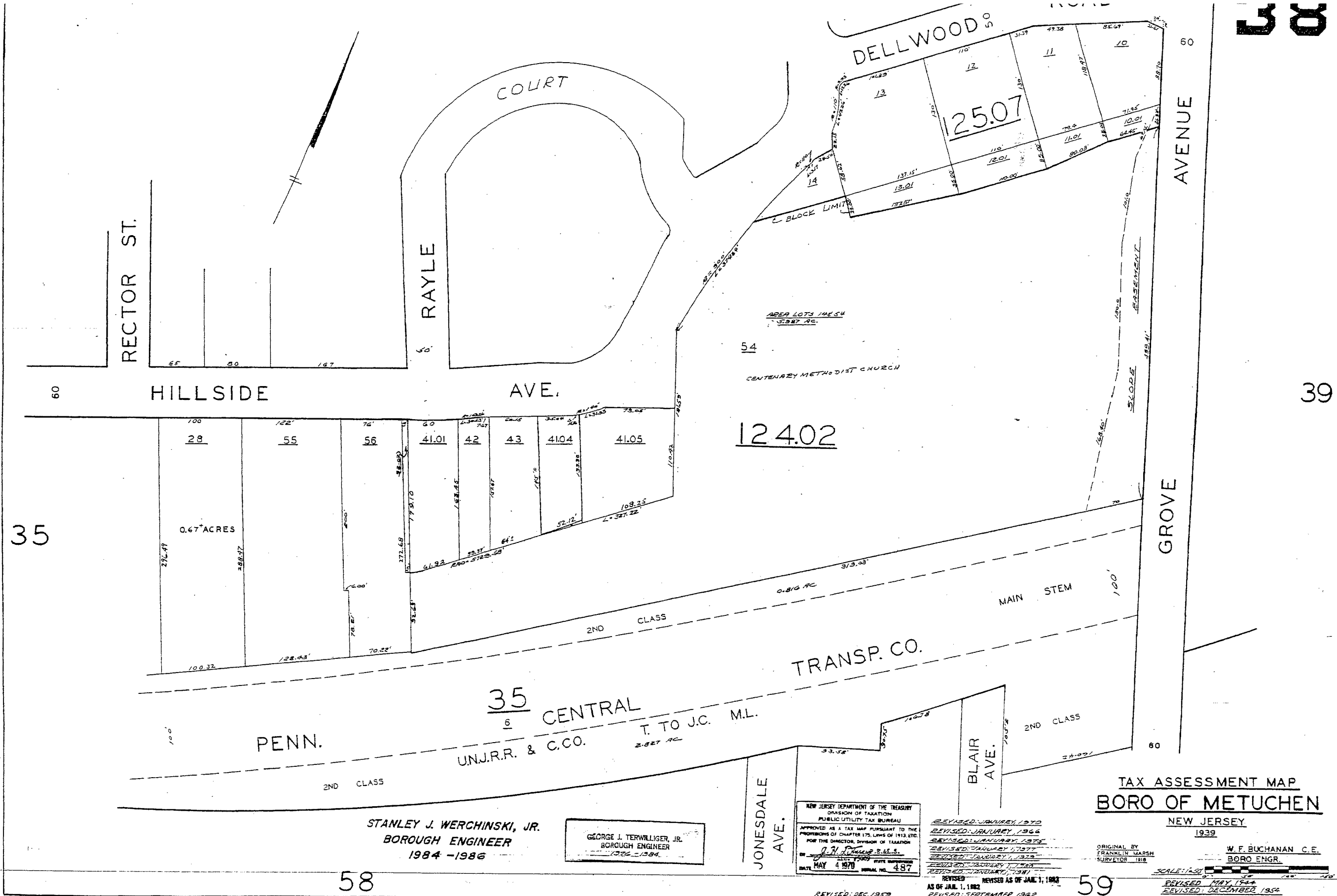
35

39

38

37

58



419

STANLEY J. WERCHINSKI, JR.
BOROUGH ENGINEER
1984 - 1986

GEORGE J. TERWILLIGER, JR.
BOROUGH ENGINEER
1984 - 1986

TAX ASSESSMENT MAP
BORO OF METUCHEN
NEW JERSEY
1939

ORIGINAL BY
FRANKLIN WASH
SURVEYOR 1918

W. F. BUCHANAN C.E.
BORO ENGR.

NEW JERSEY DEPARTMENT OF THE TREASURY
DIVISION OF TAXATION
PUBLIC UTILITY TAX BUREAU
APPROVED AS A TAX MAP PURSUANT TO THE
PROVISIONS OF CHAPTER 175, LAWS OF 1913, ETC.
FOR THE DIRECTOR, DIVISION OF TAXATION
BY
G. J. TERWILLIGER, JR.
DATE MAY 4 1970
SCALE: 1" = 100'

REVISED: DEC. 1959

REVISED: AUG. 1961

REVISED: DEC. 1964 - JULY 1965 - 1967 - 1968 - 1969 - 1970 - 1971 - 1972 - 1973 - 1974 - 1975 - 1976 - 1977 - 1978 - 1979 - 1980 - 1981 - 1982 - 1983 - 1984 - 1985 - 1986 - 1987 - 1988 - 1989 - 1990 - 1991 - 1992 - 1993 - 1994 - 1995 - 1996 - 1997 - 1998 - 1999 - 2000 - 2001 - 2002 - 2003 - 2004 - 2005 - 2006 - 2007 - 2008 - 2009 - 2010 - 2011 - 2012 - 2013 - 2014 - 2015 - 2016 - 2017 - 2018 - 2019 - 2020 - 2021 - 2022 - 2023 - 2024

SCALE: 1" = 100'

REVISED: MAY 1944

REVISED: DECEMBER 1954

REVISED: JAN. 1968

35

39

58

59

38

36

37

38

7



READING R. R.
READING CO. M.L.

SEE PLATE 40

420

40

NEW JERSEY DEPARTMENT OF THE TREASURY
DIVISION OF TAXATION
PUBLIC UTILITY TAX BUREAU
APPROVED AS A TAX MAP PURSUANT TO THE
PROVISIONS OF CHAPTER 175, LAWS OF 1914, ETC.
FOR THE DIRECTOR, DIVISION OF TAXATION
BY G. J. TERWILLIGER, JR.
DATE MAY 4 1970 STATE SURVEYOR
SERIAL NO. 487

TAX ASSESSMENT MAP
BORO OF METUCHEN

NEW JERSEY
1939

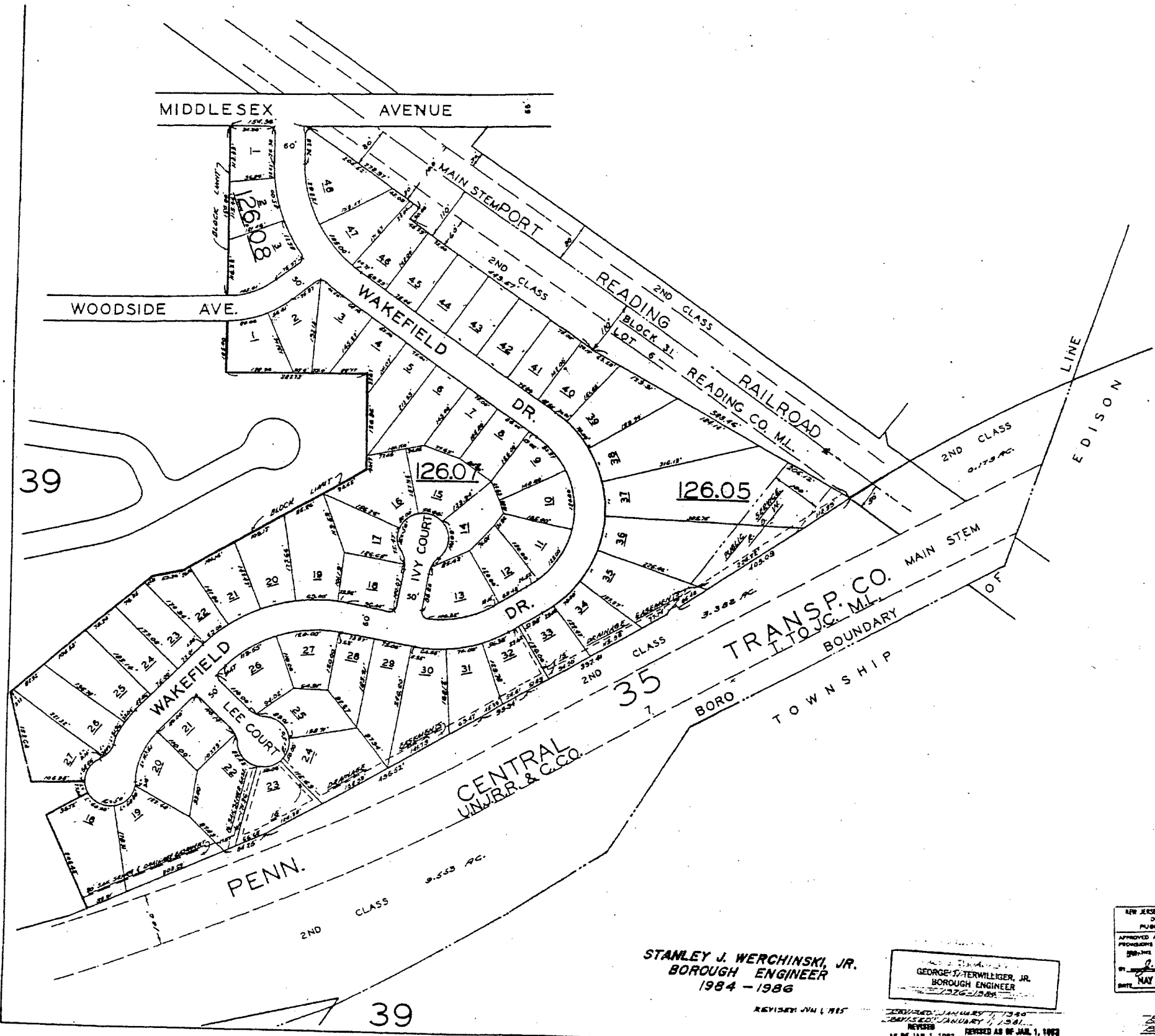
ORIGINAL BY
FRANKLIN WARSH
SURVEYOR 1938
W. F. BUCHANAN C.E.
BORO ENGR.

STANLEY J. WERCHINSKI, JR.
BOROUGH ENGINEER
1984 - 1986

GEORGE J. TERWILLIGER, JR.
BOROUGH ENGINEER
1974-1984

REVISOR'S LIST:
REVISOR: DECEMBER 1939
REVISOR: JANUARY 1940
REVISOR: FEBRUARY 1958
REVISOR: SEPTEMBER 1962
REVISOR: NOVEMBER 1963
REVISOR: JANUARY 1966
REVISOR: FEBRUARY 1967
REVISOR: JANUARY 1968
REVISOR: JANUARY 1968
REVISOR: JANUARY 1970
REVISOR: JULY 1970 - CUL-DE-SAC MAINTENANCE DISTRICTS
REVISOR: JANUARY 1977
REVISOR: JANUARY 1979
REVISOR: JANUARY 1984
REVISOR: JANUARY 1981
REVISOR: JANUARY 1984
REVISOR: MAY 1942
REVISOR: JANUARY 1952
REVISOR: APRIL 1954
REVISOR: JANUARY 1959
REVISOR: NOV. 1959
REVISOR: DEC. 1959
REVISOR: AS OF JAN. 1, 1982
REVISOR: AS OF JAN. 1, 1983
REVISOR: AS OF JAN. 1, 1984
REVISOR: 6-94

39



STANLEY J. WERCHINSKI, JR.
 BOROUGH ENGINEER
 1984 - 1986

GEORGE W. TERWILLIGER, JR.
 BOROUGH ENGINEER
 1977 - 1983

NEW JERSEY DEPARTMENT OF THE TREASURY
 DIVISION OF TAXATION
 PUBLIC UTILITY TAX BUREAU
 APPROVED AS A TAX MAP PURSUANT TO THE
 PROVISIONS OF CHAPTER 175, LAWS OF 1913, ETC.
 BY THE COMMISSIONER, DIVISION OF TAXATION
 BY *[Signature]* E.A.S.
 DATE: MAY 4 1977 SERIAL NO. 487

TAX ASSESSMENT MAP
BORO OF METUCHEN
 NEW JERSEY

1939
 ORIGINAL BY
 CHARLES W. BARNES
 SURVEYOR 1918
 W.F. BUCHANAN C.E.
 BORO ENGR.

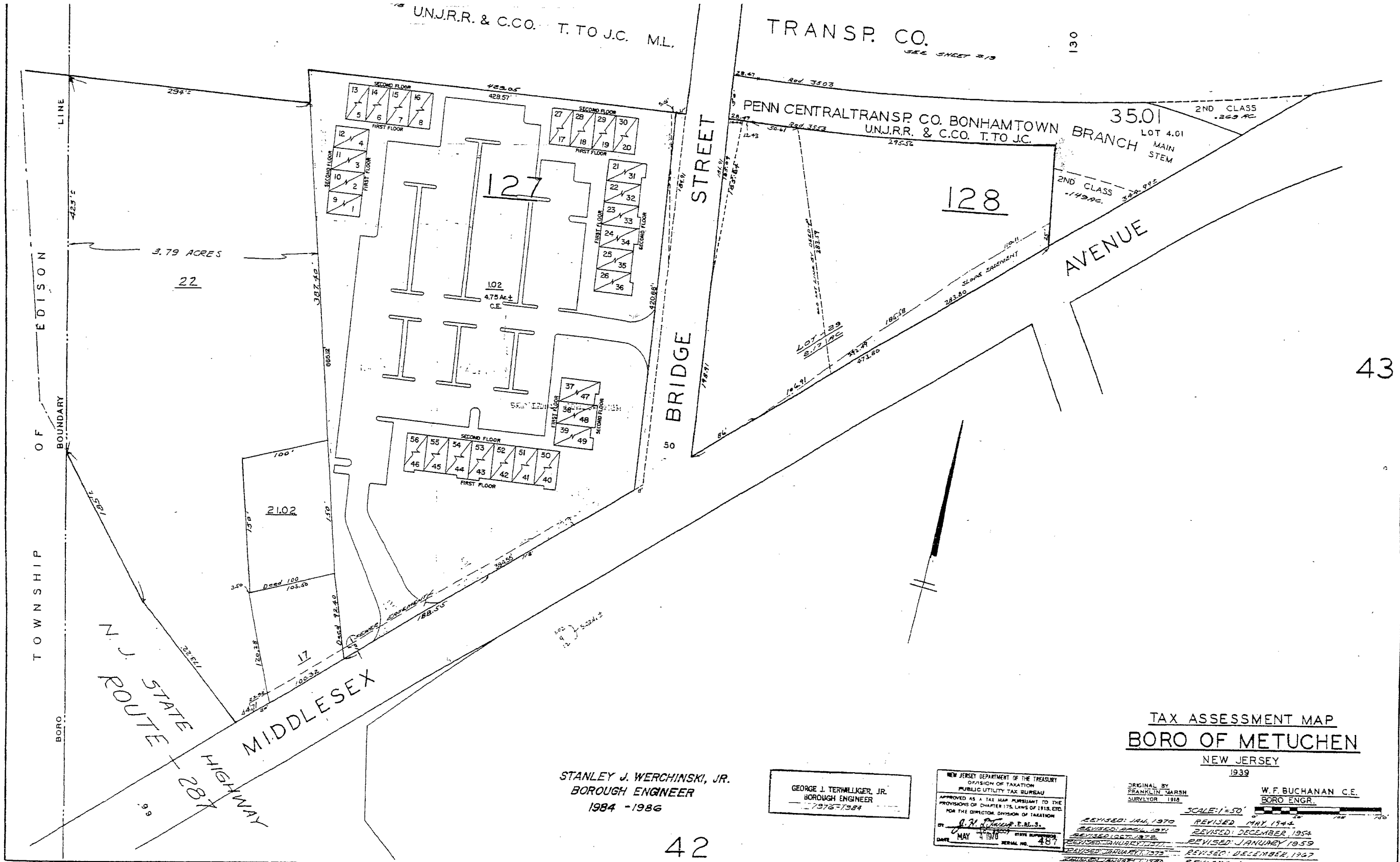
39

REVISED: JAN 1, 1915

REVISED: JANUARY 1, 1939
 REVISED: JANUARY 1, 1941
 AS OF JAN. 1, 1942
 REVISED AS OF JAN. 1, 1943
 REVISED: JAN. 1, 1944

REVISED: JANUARY 1, 1977
 REVISED: JANUARY 1, 1977
 REVISED: JANUARY 1, 1977

REVISED: SEPTEMBER 1982
 REVISED: AUGUST 1983
 REVISED: NOVEMBER 1983
 REVISED: MAY 1984
 REVISED: DECEMBER 1984
 REVISED: JULY 1987



43

422

42

TAX ASSESSMENT MAP
BORO OF METUCHEN
 NEW JERSEY
 1939

STANLEY J. WERCHINSKI, JR.
 BOROUGH ENGINEER
 1984 - 1986

GEORGE J. TERWILLIGER, JR.
 BOROUGH ENGINEER
 1976-1984

NEW JERSEY DEPARTMENT OF THE TREASURY
 DIVISION OF TAXATION
 PUBLIC UTILITY TAX BUREAU
 APPROVED AS A TAX MAP PURSUANT TO THE
 PROVISIONS OF CHAPTER 175, LAWS OF 1915, ETC.
 FOR THE DIRECTOR, DIVISION OF TAXATION
 BY: *[Signature]*
 DATE: MAY 1 1970

ORIGINAL BY
 FRANKLIN MARSH
 SURVEYOR 1918

W. F. BUCHANAN C.E.
 BORO ENGR.

SCALE: 1"=50'

REVISED: JAN. 1970	REVISED: MAY 1944
REVISED: APRIL 1971	REVISED: DECEMBER 1954
REVISED: OCT. 1972	REVISED: JANUARY 1959
REVISED: JANUARY 1973	REVISED: DECEMBER 1947
REVISED: JANUARY 1974	REVISED: JUNE 1948
REVISED: JANUARY 1981	REVISED: JAN. 1984
REVISED: AS OF JAN. 1, 1983	REVISED: JUN. 1985
REVISED AS OF JAN. 1, 1983	REVISED: 6-94

41

STANLEY J. WERCHINSKI, JR.
BOROUGH ENGINEER
1984 - 1986

NEW JERSEY DEPARTMENT OF THE TREASURY
DIVISION OF TAXATION
PUBLIC UTILITY TAX BUREAU
APPROVED AS A TAX MAP PURSUANT TO THE
PROVISIONS OF CHAPTER 174, LAWS OF 1916, ETC.
FOR THE DIRECTOR, DIVISION OF TAXATION
Stanley J. Werchinski, Jr.
DATE: MAY 4 1978, SERIAL NO. 487

TAX ASSESSMENT MAP
BORO OF METUCHEN
NEW JERSEY
1939

DESIGNED BY
FRANKLIN MARSH
SURVEYOR 1918

W. F. BUCHANAN C.E.
BORO ENGR.

REVISED MAY 1944 SCALE 1:500
REVISED DECEMBER 1959
REVISED JANUARY 1957

REVISED JAN. 1951
REVISED MARCH 1962
REVISED SEPTEMBER 1962
REVISED NOVEMBER 1963
REVISED FEBRUARY 1965
REVISED JUNE 1966
REVISED JANUARY 1970
REVISED APRIL 1971

GEORGE I. TETWILLER, JR.
LUTHERAN ENGINEER
1976 - 1984

REVISED JANUARY 1, 1977
REVISED JANUARY 1, 1979
REVISED JANUARY 1, 1980
REVISED JANUARY 1, 1981
REVISED AS OF JAN. 1, 1982
REVISED AS OF JAN. 1, 1983
REVISED JANUARY 1, 1984
REVISED JUNE 1, 1985



43

412

42

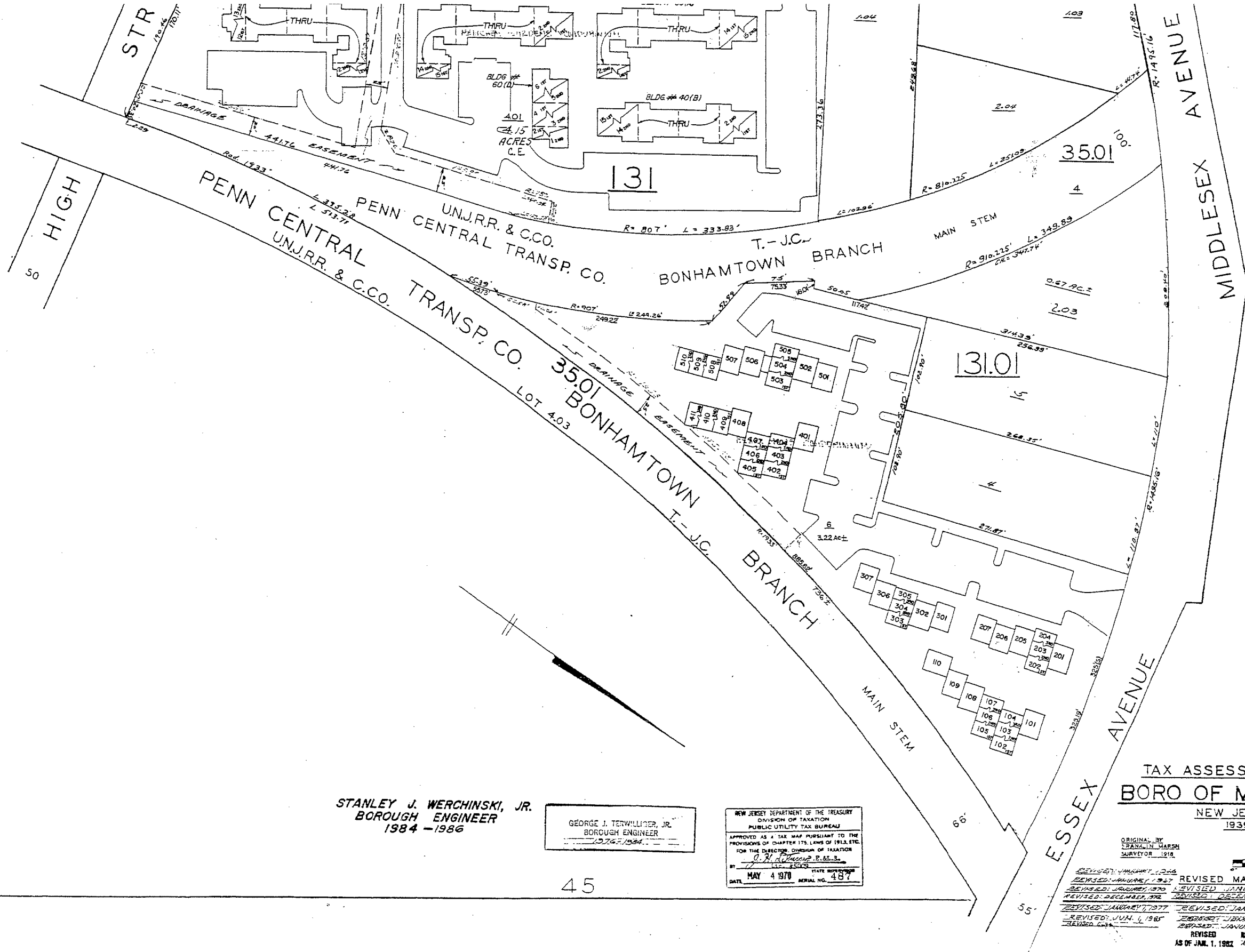
51

41

424

20

43



STANLEY J. WERCHINSKI, JR.
BOROUGH ENGINEER
1984 - 1986

GEORGE J. TERWILLIGER, JR.
BOROUGH ENGINEER
1976-1984

NEW JERSEY DEPARTMENT OF THE TREASURY
DIVISION OF TAXATION
PUBLIC UTILITY TAX BUREAU
APPROVED AS A TAX MAP PURSUANT TO THE
PROVISIONS OF CHAPTER 175, LEWS OF 1914, ETC.
FOR THE DIRECTOR, DIVISION OF TAXATION
BY *[Signature]*
DATE MAY 4 1978 STATE NUMBER 487

TAX ASSESSMENT MAP
BORO OF METUCHEN
NEW JERSEY
1939

ORIGINAL BY
FRANKLIN MARSH
SURVEYOR 1918

W. F. BUCHANAN C.E.
BORO ENGR.

- REVISED: JANUARY 1, 1939
- REVISED: MAY 1944
- REVISED: JANUARY 1970
- REVISED: JANUARY 1979
- REVISED: JANUARY 1981
- REVISED: JANUARY 1982
- REVISED: JANUARY 1983
- REVISED: JANUARY 1984
- REVISED: JANUARY 1985
- REVISED: JANUARY 1986
- REVISED: JANUARY 1987
- REVISED: JANUARY 1988
- REVISED: JANUARY 1989
- REVISED: JANUARY 1990
- REVISED: JANUARY 1991
- REVISED: JANUARY 1992
- REVISED: JANUARY 1993
- REVISED: JANUARY 1994
- REVISED: JANUARY 1995
- REVISED: JANUARY 1996
- REVISED: JANUARY 1997
- REVISED: JANUARY 1998
- REVISED: JANUARY 1999
- REVISED: JANUARY 2000
- REVISED: JANUARY 2001
- REVISED: JANUARY 2002
- REVISED: JANUARY 2003
- REVISED: JANUARY 2004
- REVISED: JANUARY 2005
- REVISED: JANUARY 2006
- REVISED: JANUARY 2007
- REVISED: JANUARY 2008
- REVISED: JANUARY 2009
- REVISED: JANUARY 2010
- REVISED: JANUARY 2011
- REVISED: JANUARY 2012
- REVISED: JANUARY 2013
- REVISED: JANUARY 2014
- REVISED: JANUARY 2015
- REVISED: JANUARY 2016
- REVISED: JANUARY 2017
- REVISED: JANUARY 2018
- REVISED: JANUARY 2019
- REVISED: JANUARY 2020
- REVISED: JANUARY 2021
- REVISED: JANUARY 2022
- REVISED: JANUARY 2023
- REVISED: JANUARY 2024

45

TAX ASSESSMENT MAP
BORO OF METUCHEN

NEW JERSEY
1939

STANLEY J. WERCHINSKI, JR.
BOROUGH ENGINEER
1984 - 1986

ORIGINAL BY
FRANKLIN MARSH
SURVEYOR 1918

W.F. BUCHANAN, C.E.
BORO ENGR.

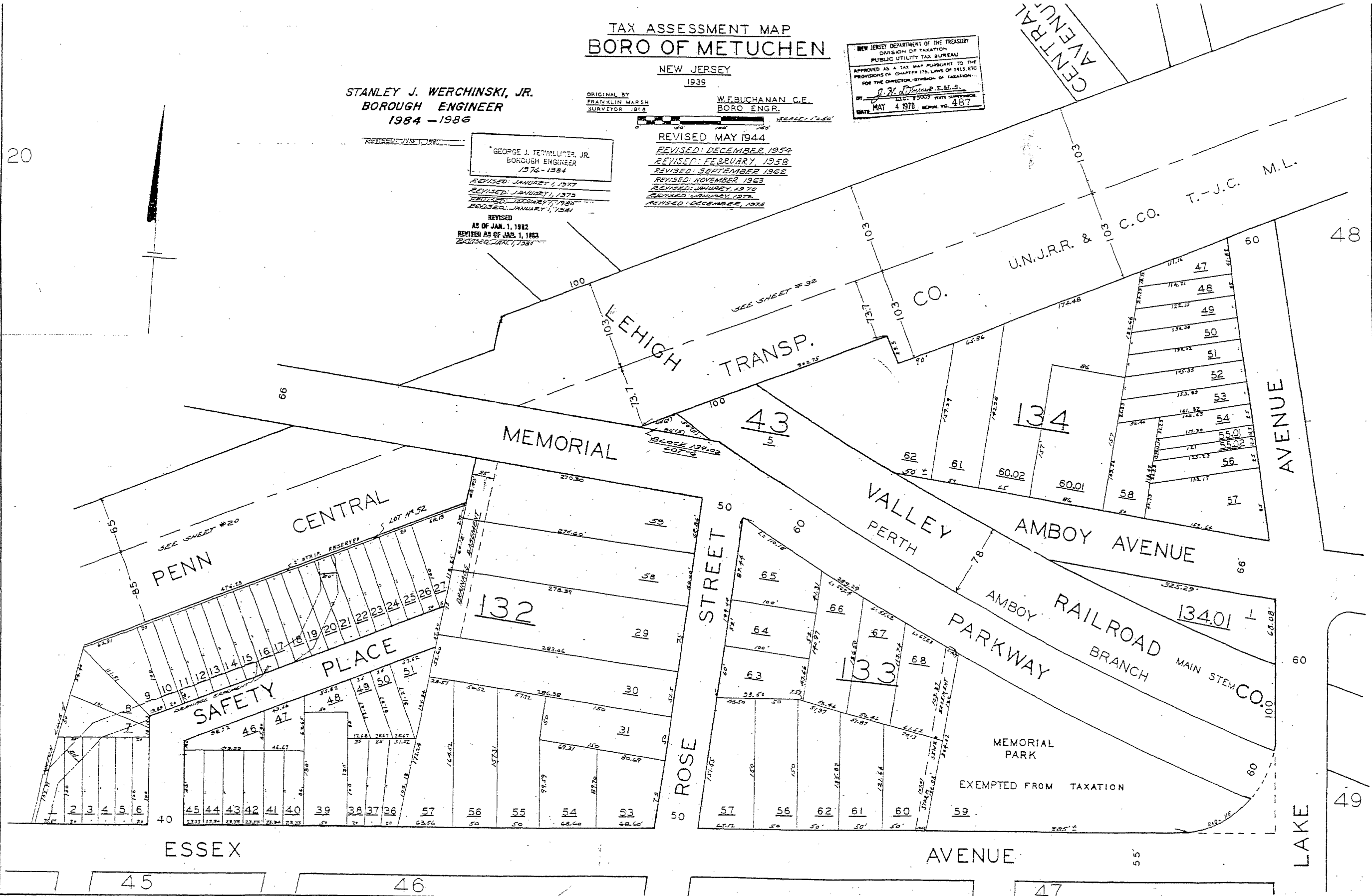
NEW JERSEY DEPARTMENT OF THE TREASURY
DIVISION OF TAXATION
PUBLIC UTILITY TAX BUREAU
APPROVED AS A TAX MAP PURSUANT TO THE
PROVISIONS OF CHAPTER 175, LAWS OF 1913, ETC.
FOR THE DIRECTOR, DIVISION OF TAXATION
DATE MAY 4 1978 SERIAL NO. 487

REVISED MAY 1944
REVISED: DECEMBER 1954
REVISED: FEBRUARY 1958
REVISED: SEPTEMBER 1962
REVISED: NOVEMBER 1963
REVISED: JANUARY 1970
REVISED: JANUARY 1976
REVISED: DECEMBER 1978

REVISED: JANUARY 1985
GEORGE J. TENNILLER, JR.
BOROUGH ENGINEER
1974 - 1984
REVISED: JANUARY 1, 1971
REVISED: JANUARY 1, 1975
REVISED: JANUARY 1, 1980
REVISED: JANUARY 1, 1981
REVISED
AS OF JAN. 1, 1982
REVISED AS OF JAN. 1, 1983
REVISED: JANUARY 1, 1984

SCALE: 1" = 50'

20



425

44

TAX ASSESSMENT MAP
BORO OF METUCHEN

NEW JERSEY
1939

ORIGINAL BY
FRANKLIN MARSH
SURVEYOR 1918

W.F. BUCHANAN, C.E.
BORO ENGR.

REVISED: MAY 1944, SCALE: 1"=50'
REVISED: DECEMBER 1954
REVISED: DECEMBER 1960
REVISED: JANUARY 1966
REVISED: JANUARY 1970

NEW JERSEY DEPARTMENT OF THE TREASURY
DIVISION OF TAXATION
PUBLIC UTILITY TAX BUREAU
APPROVED AS A TAX MAP PURSUANT TO THE
PROVISIONS OF CHAPTER 176 LAWS OF 1913, ETC.
FOR THE BOROUGH OF METUCHEN, NEW JERSEY
BY *[Signature]* P.E.A.L.S.
MAY 4 1970 SERIAL NO. 487

GEORGE J. TERWILLIGER, JR.
BOROUGH ENGINEER
1976-1984
REVISED: JANUARY 1977
REVISED: MARCH 1978
REVISED: JANUARY 1979
REVISED: JANUARY 1980
REVISED: JANUARY 1981
AS OF JAN. 1, 1982
REVISED AS OF JAN. 1, 1983
REVISED: JAN. 1, 1984
REVISED: JULY 10, 1984
REVISED: JUN. 1, 1985

51

52

415

44

55

66 PENN CENTRAL TRANSP. CO. U.N.J.R.R.&C.CO. T.-J.C. BONHAMTOWN BR.
LOT 4.03

STREET

HIGH

KENTNOR

NEWMAN

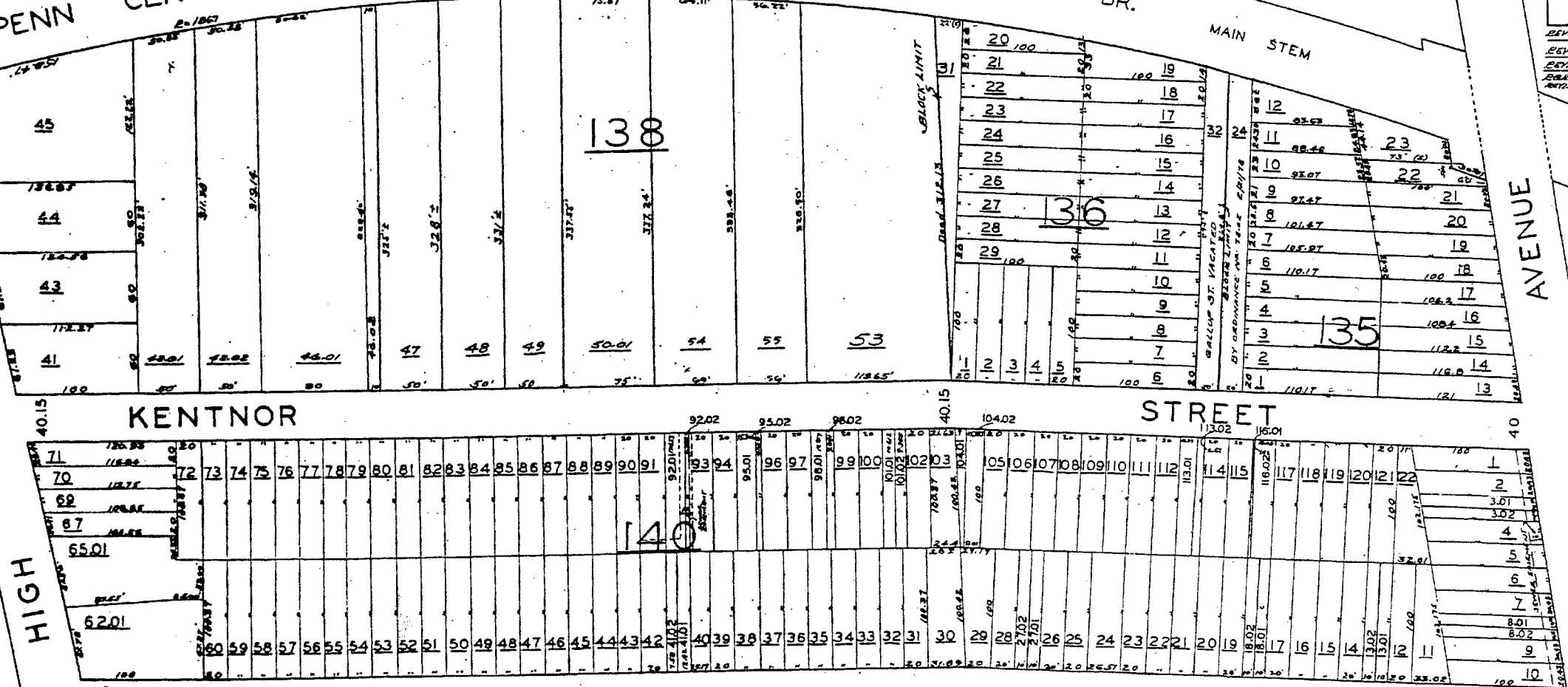
STREET

STREET

AVENUE

ESSEX

STANLEY J. WERCHINSKI, JR.
BOROUGH ENGINEER
1984-1986



TAX ASSESSMENT MAP BORO OF METUCHEN

NEW JERSEY
1939

ORIGINAL BY
FRANKLIN MARSH
SURVEYOR 1918

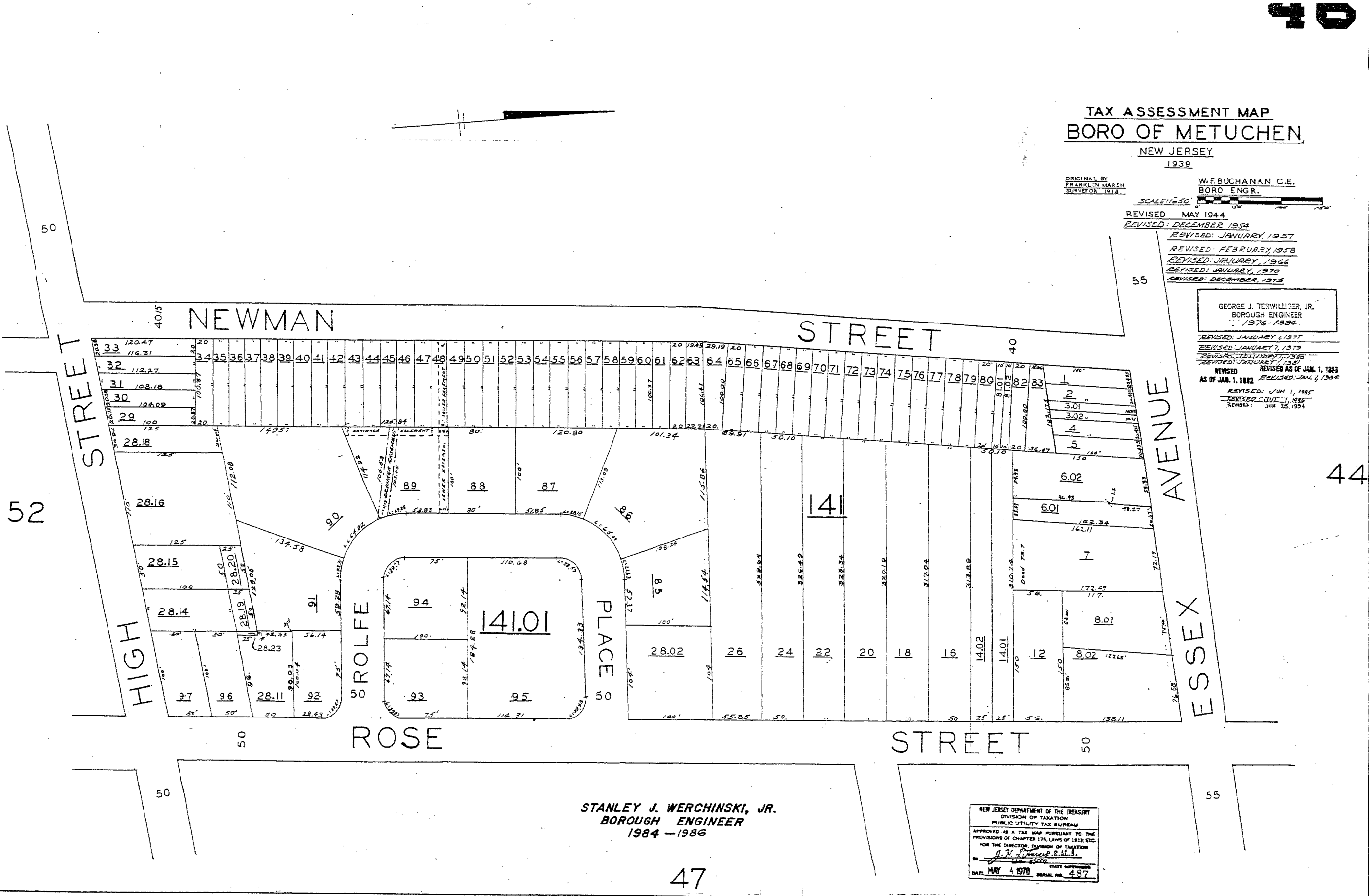
W.F. BUCHANAN C.E.
BORO ENGR.

SCALE: 1" = 50'

REVISED: MAY 1944
REVISED: DECEMBER, 1954
REVISED: JANUARY, 1957
REVISED: FEBRUARY, 1958
REVISED: JANUARY, 1966
REVISED: JANUARY, 1970
REVISED: DECEMBER, 1975

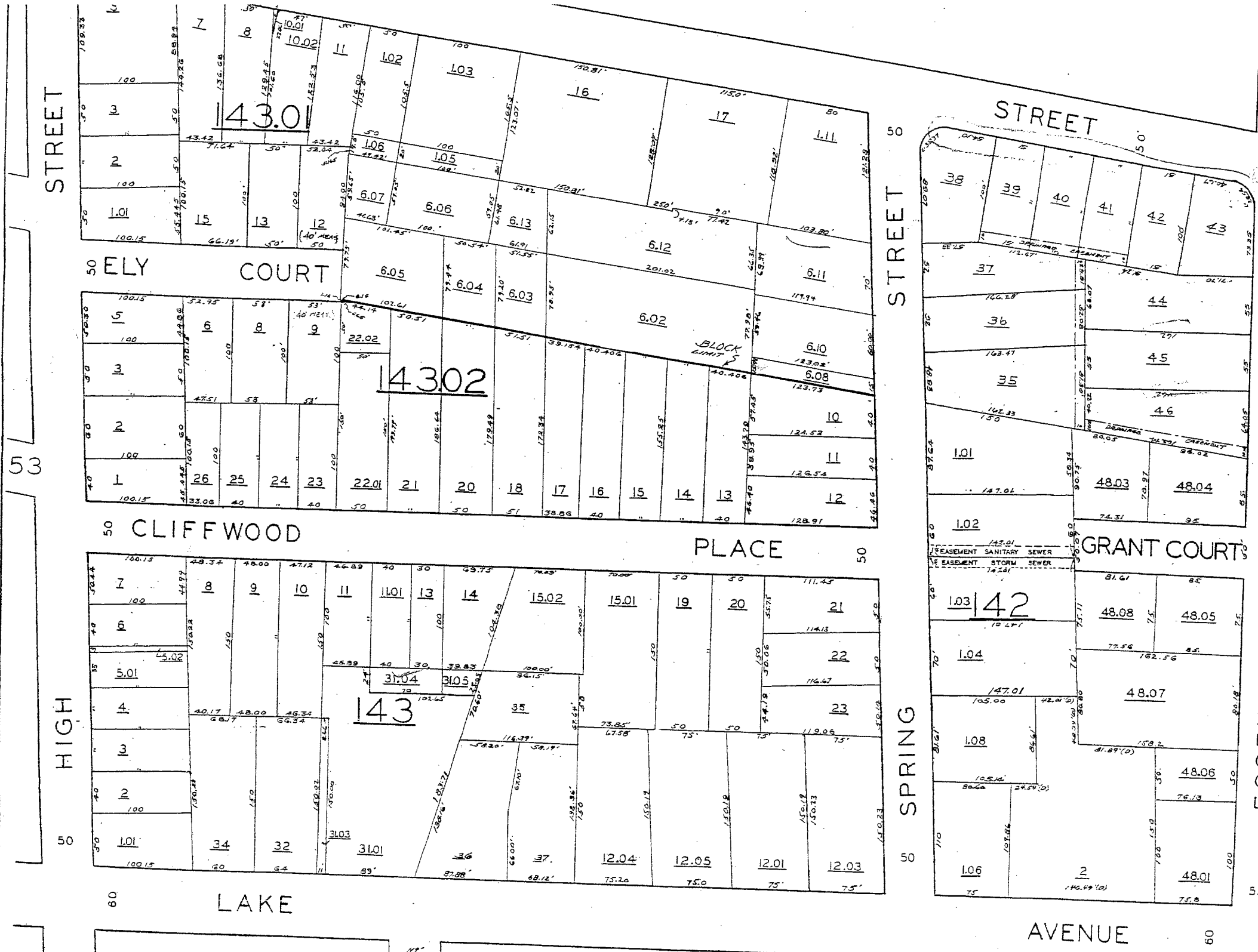
GEORGE J. TERWILLIGER, JR.
BOROUGH ENGINEER
1976-1984

REVISED: JANUARY 1, 1977
REVISED: JANUARY 1, 1979
REVISED: JANUARY 1, 1980
REVISED: JANUARY 1, 1981
REVISED AS OF JAN. 1, 1983
AS OF JAN. 1, 1982
REVISED: JUN 1, 1985
REVISED: JULY 1, 1987
REVISED: JUN 25, 1994



STANLEY J. WERCHINSKI, JR.
BOROUGH ENGINEER
1984-1986

NEW JERSEY DEPARTMENT OF THE TREASURY
DIVISION OF TAXATION
PUBLIC UTILITY TAX BUREAU
APPROVED AS A TAX MAP PURSUANT TO THE
PROVISIONS OF CHAPTER 175, LAWS OF 1913, ETC.
FOR THE DIRECTOR, DIVISION OF TAXATION
BY Stanley J. Werchinski, Jr.
DATE: MAY 4 1970 SERIAL NO. 487



NEW JERSEY DEPARTMENT OF THE TREASURY
 DIVISION OF TAXATION
 PUBLIC UTILITY TAX BUREAU
 APPROVED AS A TAX MAP PURSUANT TO THE
 PROVISIONS OF CHAPTER 175, LAWS OF 1913, ETC.
 FOR THE DIRECTOR, DIVISION OF TAXATION
 BY *J. H. [Signature]*
 DATE: MAY - 4 1970 SERIAL NO. 487

**TAX ASSESSMENT MAP
 BORO OF METUCHEN**

NEW JERSEY
 1939

ORIGINAL BY
 FRANKLIN MARSH
 SURVEYOR 1918

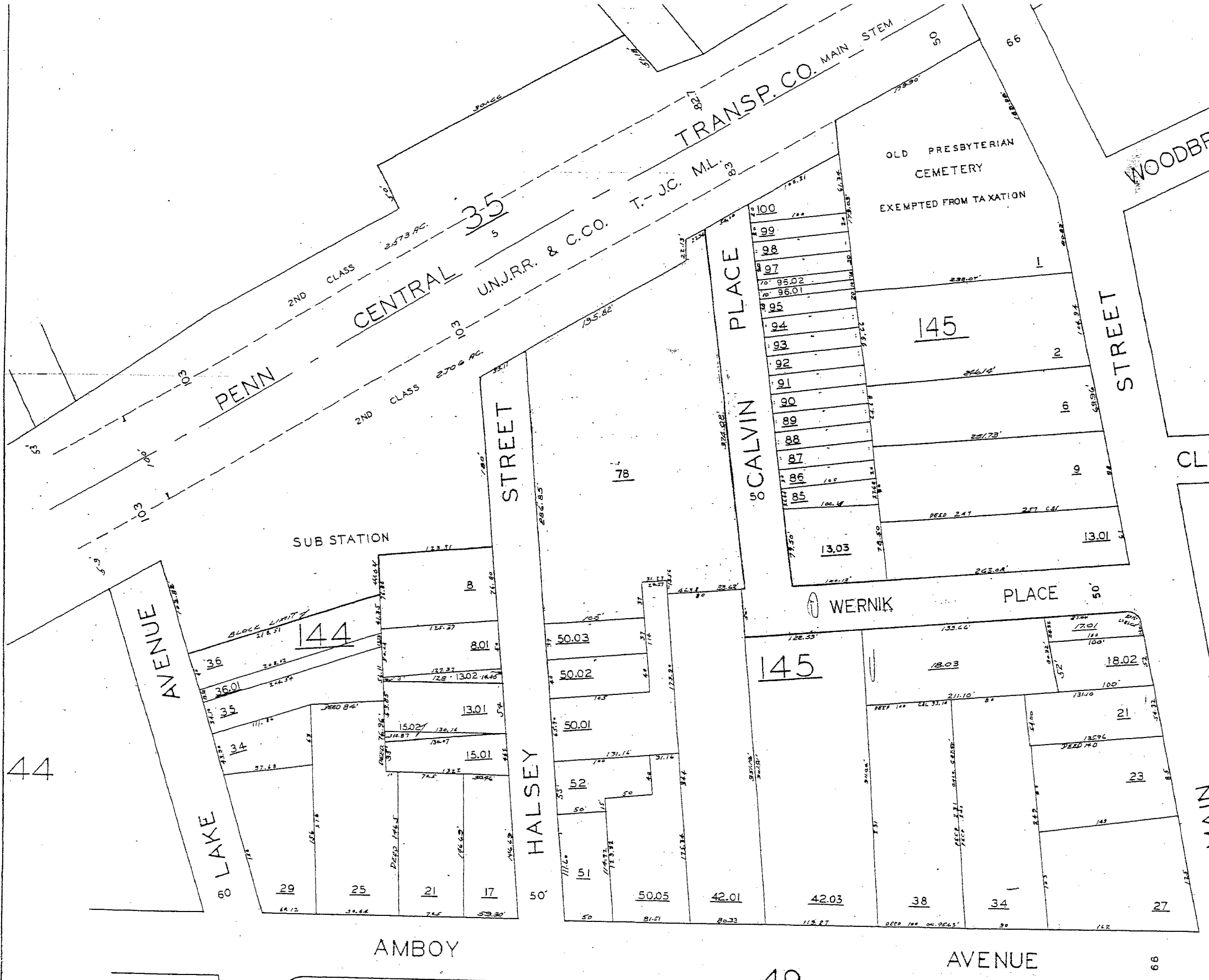
W. F. BUCHANAN, C.E.
 BORO ENGR.

- REVISED: MAY 1944
- REVISED: JANUARY 1952
- REVISED: DECEMBER 1954
- REVISED: JANUARY 1957
- REVISED: FEBRUARY 1958
- REVISED: DECEMBER, 1947
- REVISED: FEB. 1969
- REVISED: APR. 1970
- REVISED: JANUARY, 1971
- REVISED: DECEMBER, 1972
- REVISED: DECEMBER, 1975

STANLEY J. WERCHINSKI, JR.
 BOROUGH ENGINEER
 1984 - 1986

GEORGE J. TERWILLIGER, JR.
 BOROUGH ENGINEER
 1976 - 1984

REVISED: JANUARY 1, 1977 (SEE 143 405 34, 37)
 REVISED: JANUARY 1, 1978
 REVISED: JANUARY 1, 1981
 REVISED: JANUARY 1, 1984
 REVISED: AS OF JAN. 1, 1983
 AS OF JAN. 1, 1982 REVISED: JAN. 1, 1984



CLINTON PL.

STANLEY J. WERCHINSKI, JR.
BOROUGH ENGINEER
1984 - 1986

NEW JERSEY DEPARTMENT OF THE TREASURY
DIVISION OF TAXATION
PUBLIC UTILITY TAX BUREAU
APPROVED AS A TAX MAP PURSUANT TO THE
PROVISIONS OF CHAPTER 17A, LAWS OF 1913, ETC.
FOR THE DIRECTOR, DIVISION OF TAXATION
BY Stanley J. Werchinski, Jr.
DATE MAY 4 1970 SERIAL NO. 487

TAX ASSESSMENT MAP
BORO OF METUCHEN

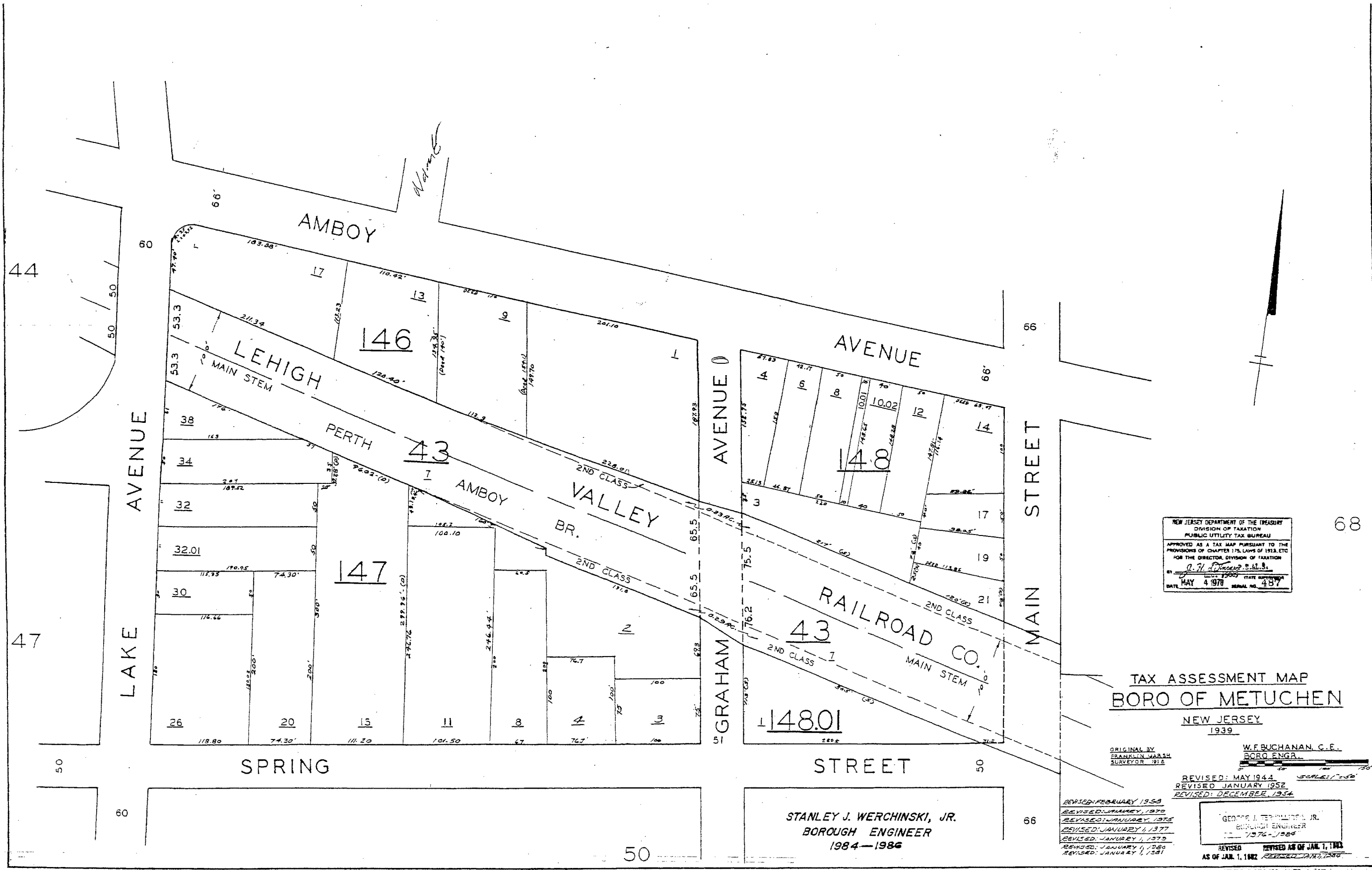
NEW JERSEY
1939

ORIGINAL BY FRANKLIN WASH SURVEYOR 1918
W. F. BUCHANAN, C.E., BORO ENGR.
SCALE: 1"=50'
REVISED: MAY 1944
REVISED: DECEMBER 1954
REVISED: JANUARY 1959
REVISED: AUGUST 1965
REVISED: DECEMBER 1967
REVISED: JANUARY 1970
REVISED: JANUARY 1975
REVISED: DECEMBER 1975

GEORGE J. TERMILLIGER, JR.
BOROUGH ENGINEER
1976-1984

REVISED: JANUARY 1977
REVISED: JANUARY 1975

REVISED: JANUARY 1, 1982
REVISED: DEC. 30, 1980
REVISED: FEB. 23, 1989
REVISED: JANUARY 1, 1991
REVISED: AS OF JAN. 1, 1983
REVISED: JANUARY 1, 1986
REVISED: FEB. 23, 1989
REVISED: JANUARY 1, 1991
REVISED: AS OF JAN. 1, 1983



NEW JERSEY DEPARTMENT OF THE TREASURY
 DIVISION OF TAXATION
 PUBLIC UTILITY TAX BUREAU
 APPROVED AS A TAX MAP PURSUANT TO THE
 PROVISIONS OF CHAPTER 17A, LAWS OF 1974, ETC.
 FOR THE DIRECTOR, DIVISION OF TAXATION
 BY *C. H. [Signature]* STATE ENGINEER
 DATE MAY 4 1978 SERIAL NO. 487

TAX ASSESSMENT MAP
 BORO OF METUCHEN

NEW JERSEY
 1939

ORIGINAL BY
 FRANKLIN WASH
 SURVEYOR 1916

W.F. BUCHANAN, C.E.
 BORO ENGR.

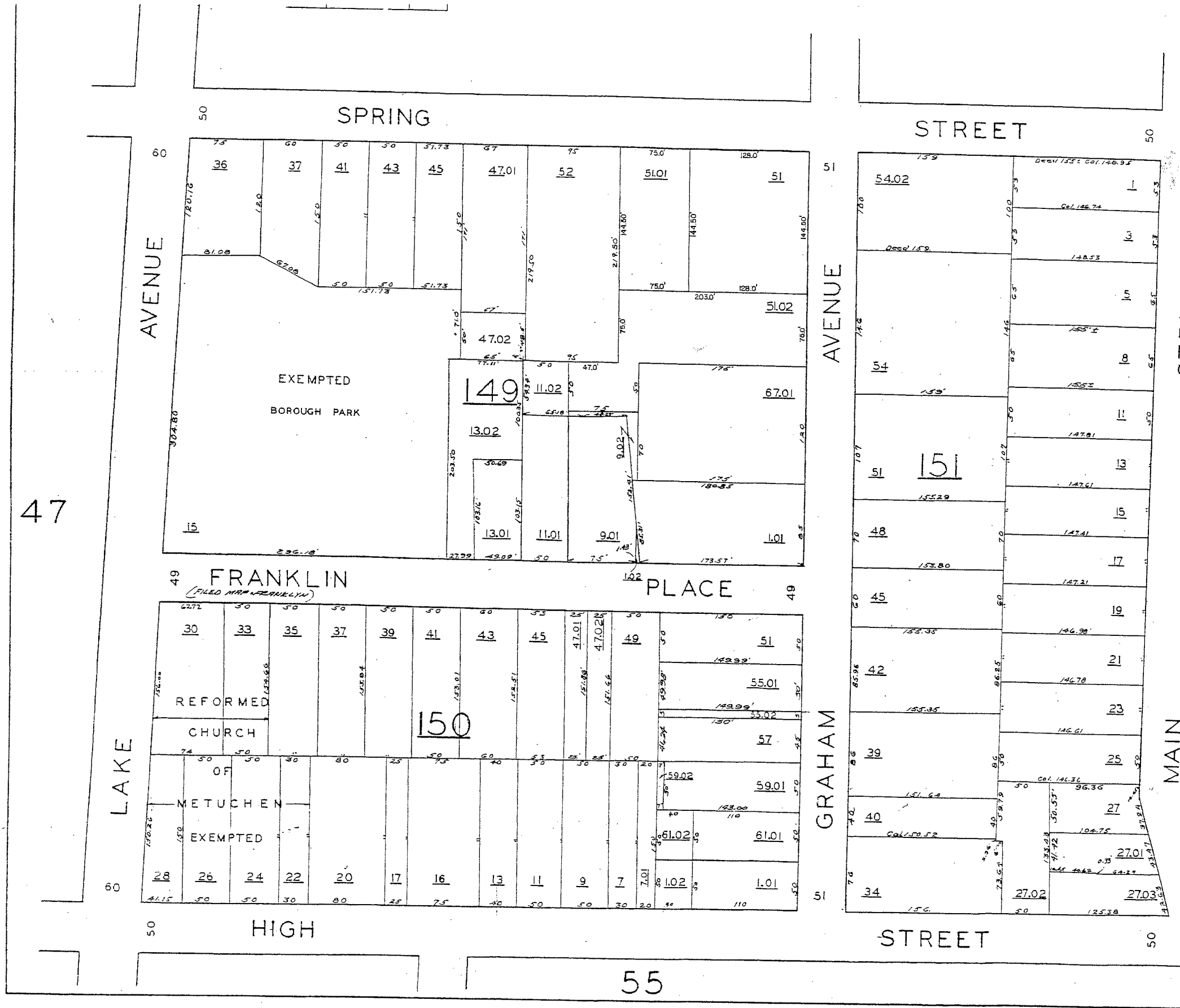
REVISED: MAY 1944
 REVISED: JANUARY 1952
 REVISED: DECEMBER 1954

REVISED: FEBRUARY 1958
 REVISED: JANUARY 1970
 REVISED: JANUARY 1975
 REVISED: JANUARY 4 1977
 REVISED: JANUARY 1 1979
 REVISED: JANUARY 1 1980
 REVISED: JANUARY 1 1981

GEORGE J. TERPILLO, JR.
 BORO ENGINEER
 1976-1984

REVISED AS OF JAN. 1, 1982
 REVISED JAN. 1, 1984

STANLEY J. WERCHINSKI, JR.
 BOROUGH ENGINEER
 1984-1986



47

431

STANLEY J. WERCHINSKI, JR.
BOROUGH ENGINEER
1984 - 1986

71

TAX ASSESSMENT MAP
BORO OF METUCHEN
NEW JERSEY
1939

ORIGINAL BY
FRANKLIN MARSH
SURVEYOR 1916
W.F. BUCHANAN, C.E.
BORO ENGR.

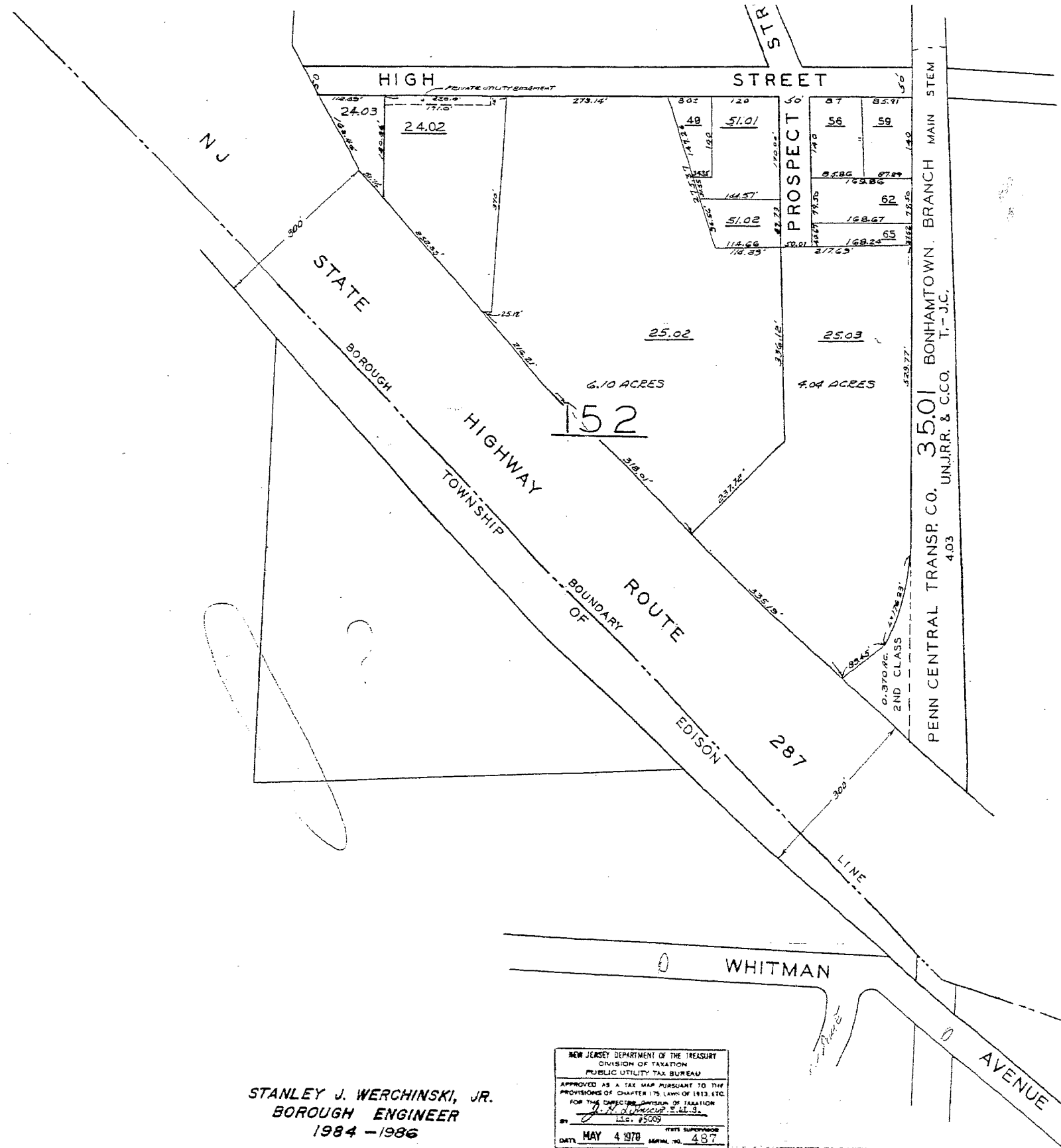
REVISED MAY 1904
REVISED JANUARY 1906
REVISED DECEMBER 1954
REVISED DECEMBER 1959
REVISED DECEMBER 1967
REVISED JANUARY 1970

GEORGE J. TERNULICIA, JR.
BOROUGH ENGINEER
1976-1982

NEW JERSEY DEPARTMENT OF THE TREASURY
DIVISION OF TAXATION
PUBLIC UTILITY TAX BUREAU
APPROVED AS A TAX MAP PURSUANT TO THE
PROVISIONS OF CHAPTER 178, LEWS OF 1918, ETC.
FOR THE QUINCE-SIXTH ANNUAL DEPARTMENT
OF TAXATION
BY
MAY 4 1970

REVISED JANUARY 1977
REVISED JANUARY 1979
REVISED JANUARY 1980
REVISED JANUARY 1981
REVISED JANUARY 1982
AS OF JAN. 1, 1983
REVISED AS OF JAN. 1, 1983

50



TAX ASSESSMENT MAP
 BORO OF METUCHEN
 NEW JERSEY
 1939

ORIGINAL BY
 FRANKLIN MARSH
 SURVEYOR 1918

W.F. BUCHANAN, C.E.
 BORO ENGR.

SCALE: 1" = 100'

- REVISED: MAY 1944
- REVISED: JANUARY 1952
- REVISED: DECEMBER 1954
- REVISED: JANUARY 1957
- REVISED: MARCH 1962
- REVISED: SEPTEMBER 1962
- REVISED: JANUARY, 1970
- REVISED: JANUARY 1, 1977
- REVISED: APRIL 3, 1978
- REVISED: JANUARY 1, 1979
- REVISED: JANUARY 1, 1980
- REVISED: JANUARY 1, 1981
- REVISED AS OF JAN. 1, 1983
- AS OF JAN. 1, 1982 REVISED: JAN. 1, 1984

GEORGE J. TERVILLIGER, JR.
 BORO ENGINEER
 1974 - 1984

NEW JERSEY DEPARTMENT OF THE TREASURY
 DIVISION OF TAXATION
 PUBLIC UTILITY TAX BUREAU

APPROVED AS A TAX MAP PURSUANT TO THE
 PROVISIONS OF CHAPTER 175, LAWS OF 1913, ETC.
 FOR THE DISTRICT OF METUCHEN

BY: *J. H. Werchinski, Jr.*
 LIC. #5009

DATE: MAY 4 1978 STATE SUPERVISOR: SERIAL NO. 487

STANLEY J. WERCHINSKI, JR.
 BORO ENGINEER
 1984 - 1986

REVISED: 8/15/82 BLOCK 152 LOTS 62, 61 CHANGED TO
 BLOCK 52 LOTS 2502 & 2503 BY SUBDIVISION.
 REVISED: JUN. 1, 1985

52

432

54

51

BORO OF METUCHEN

NEW JERSEY
1939

ORIGINAL BY
FRANKLIN WASH.
SURVEYOR 1918

W. F. BUCHANAN, C.E.
BORO ENGR.

GEORGE J. TERWILLIGER, JR.
BOROUGH ENGINEER

SCALE: 1/2" = 50'

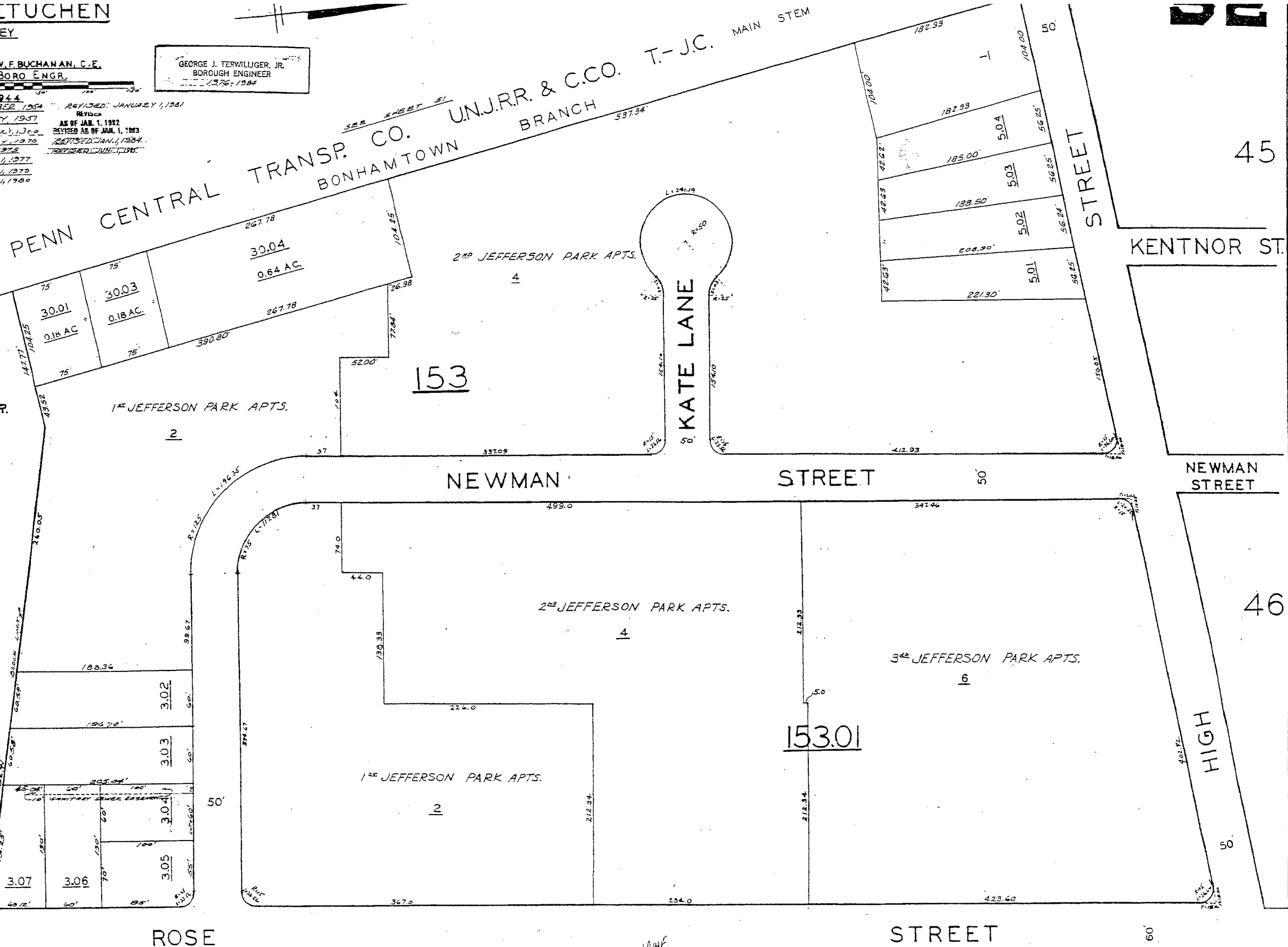
REVISED MAY 1944
REVISED DECEMBER 1954
REVISED JANUARY 1957
REVISED MAY 1962
REVISED JANUARY 1970
REVISED DEC. 1975
REVISED JANUARY 1, 1977
REVISED JANUARY 4, 1979
REVISED JANUARY 4, 1980

REVISED JANUARY 1, 1981
REVISED AS OF JAN. 1, 1983
REVISED JAN. 1, 1984
REVISED JUNE 1986

NEW JERSEY DEPARTMENT OF THE TREASURY
DIVISION OF TAXATION
PUBLIC UTILITY TAX BUREAU

APPROVED AS A TAX MAP PURSUANT TO THE
PROVISIONS OF CHAPTER 175, LAWS OF 1982, ETC.
FOR THE DIRECTOR, DIVISION OF TAXATION

DATE MAY 4 1978 SERIAL NO. 487



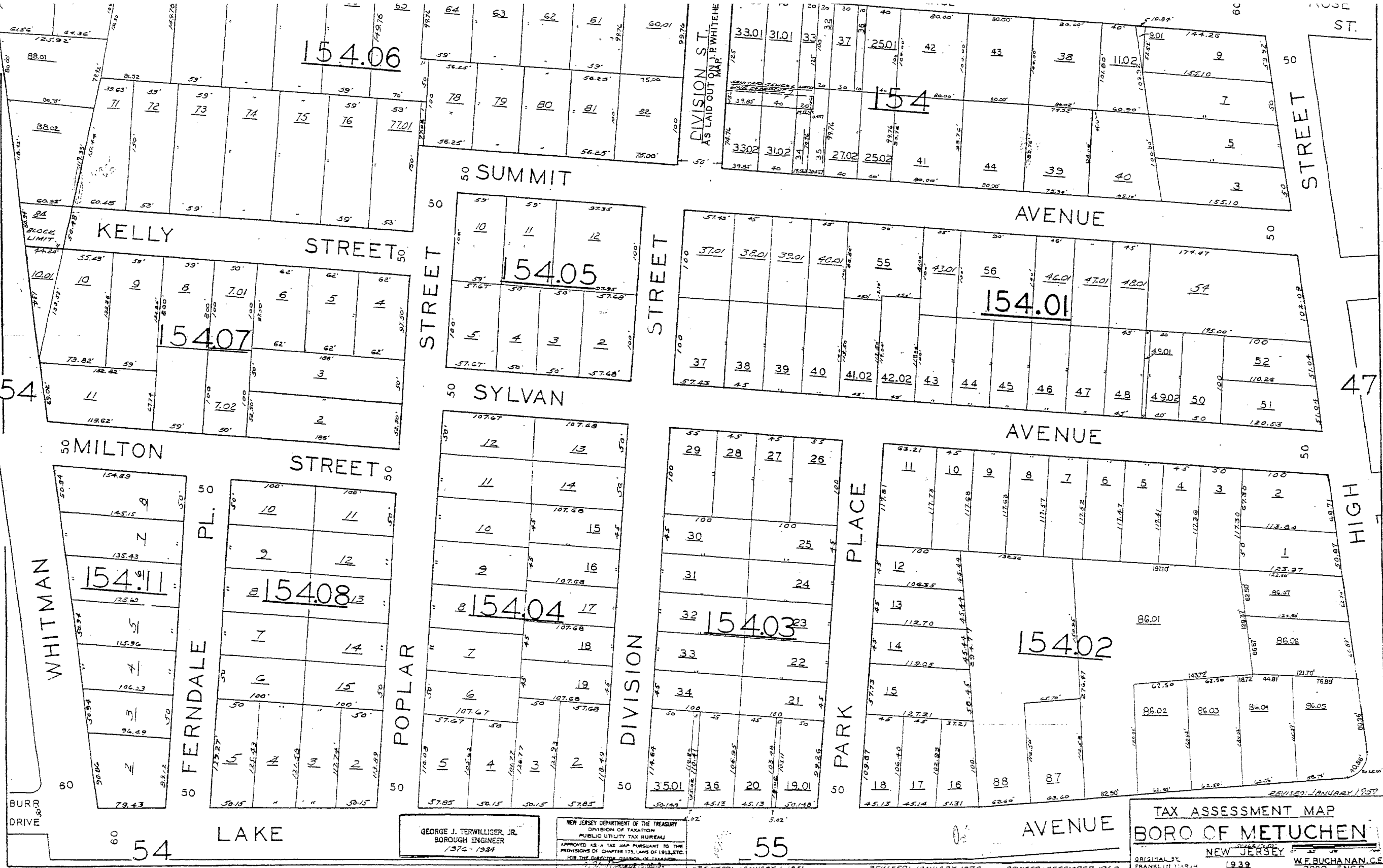
STANLEY J. WERCHINSKI, JR.
BOROUGH ENGINEER
1984 - 1986

433

52

REVISIONS	DATE	BY	DESCRIPTION
1	02-22-58	M. GUERIN, P.L.S.	
2			
3			
4			
5			
6			
7			
8			
9			
10			
11			
12			
13			
14			
15			
16			
17			
18			
19			
20			
21			
22			
23			
24			
25			
26			
27			
28			
29			
30			
31			
32			
33			
34			
35			
36			
37			
38			
39			
40			
41			
42			
43			
44			
45			
46			
47			
48			
49			
50			
51			
52			
53			
54			
55			
56			
57			
58			
59			
60			
61			
62			
63			
64			
65			
66			
67			
68			
69			
70			
71			
72			
73			
74			
75			
76			
77			
78			
79			
80			
81			
82			
83			
84			
85			
86			
87			
88			
89			
90			
91			
92			
93			
94			
95			
96			
97			
98			
99			
100			

STANLEY J. WERCHINSKI, JR.
BOROUGH ENGINEER
1984 - 1986



BLOCK 154 LOTS 41-42
FILED MAP NO. 4060-FILE 368 FILED: 5/1/78
BLOCK 154.01 LOTS 41, 42, 4101 & 4201 CHANGED TO LOTS 65, 102 & 4202
FILED MAP NO. 4330-FILE 667 FILED: 3/1/80 L.T.A. REV. 10/2/80
REVISED: BULK 154.01 LOTS 41, 42, 4101 & 4201 CHANGED TO LOT 56, JULY 2, 1981

NEW JERSEY DEPARTMENT OF THE TREASURY
DIVISION OF TAXATION
PUBLIC UTILITY TAX BUREAU
APPROVED AS A TAX MAP PURSUANT TO THE
PROVISIONS OF CHAPTER 175, LAWS OF 1976
FOR THE DIRECTOR, DIVISION OF TAXATION

GEORGE J. TERWILLIGER, JR.
BOROUGH ENGINEER
1976 - 1984

REVISED: JUNE 7, 1984
REVISED: JAN 7, 1985
REVISED: JAN 6, 1986
REVISED: DEC 27, 1986
REVISED: MAY 4, 1987

MAY 1970

REVISED: JANUARY 1, 1961
REVISED: JANUARY 1, 1962
REVISED AS OF JAN. 1, 1963
REVISED: JANUARY 1, 1964

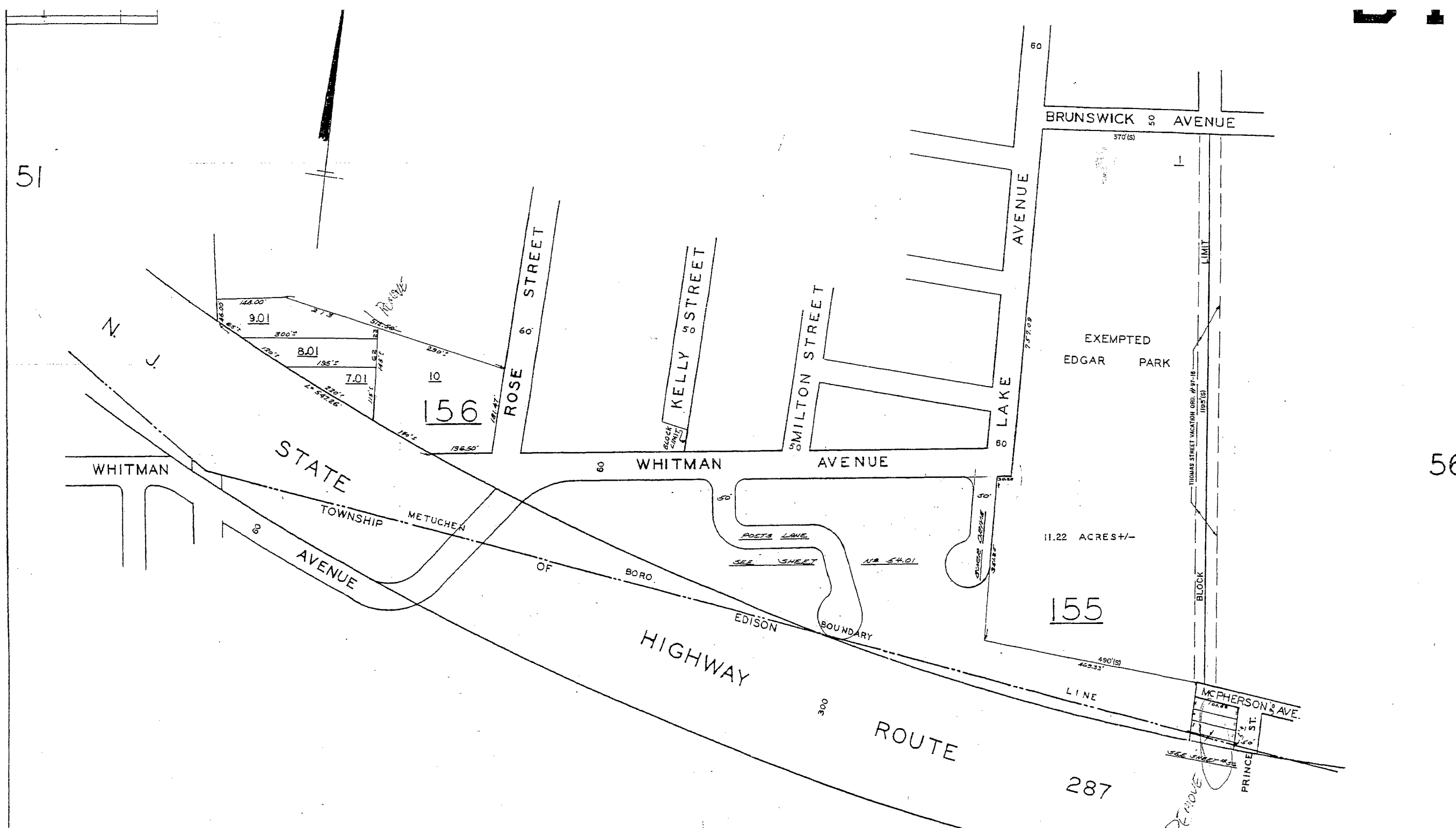
REVISED: JANUARY 1970
REVISED: DECEMBER 1972
REVISED: JANUARY 1977
REVISED: DECEMBER 1978
REVISED: OCTOBER 1980

REVISED: DECEMBER 1960
REVISED: SEPTEMBER 1968
REVISED: JANUARY 1966
REVISED: JANUARY 1975
REVISED: JANUARY 1979

TAX ASSESSMENT MAP
BORO OF METUCHEN
NEW JERSEY
1984

ORIGINAL BY
FRANKLIN L. W. H.
SURVEYOR 1918
REVISED JAN 1952

W.F. BUCHANAN, C.E.
BORO. ENGR.
1939
REVISED: DECEMBER 1988
REVISED: JANUARY 1987



51

56

435

GEORGE J. TERWILLIGER, JR.
BOROUGH ENGINEER
1976-1984

STANLEY J. WERCHINSKI, JR.
BOROUGH ENGINEER
1984-1986

NEW JERSEY DEPARTMENT OF THE TREASURY
DIVISION OF TAXATION
PUBLIC UTILITY TAX BUREAU
APPROVED AS A TAX MAP PURSUANT TO THE
PROVISIONS OF CHAPTER 17A, LAWS OF 1913, ETC.
FOR THE DIRECTOR, DIVISION OF TAXATION
J. N. H. [Signature]
DATE MAY 4 1970 STATE SUPERVISOR SERIAL NO. 487

TAX ASSESSMENT MAP
BORO OF METUCHEN

NEW JERSEY
1939
ORIGINAL BY FRANKLIN MARSH SURVEYOR 1918.
W. F. BUCHANAN, C.E.
BORO ENGR.

- REVISED: NOVEMBER 1963
- REVISED: JANUARY 1970
- REVISED: DECEMBER 1970
- REVISED: JANUARY 1971
- REVISED: JANUARY 1975
- REVISED: JANUARY 1978
- REVISED: SEPTEMBER 1982
- REVISED: JANUARY 1979
- REVISED: MAY 1944
- REVISED: DECEMBER 1952
- REVISED: FEB. 1969
- AS OF JAN. 1, 1982
- REVISED AS OF JAN. 1, 1983
- REVISED: JAN. 1984
- REVISED: JUN. 1985


54

TAX ASSESSMENT MAP
BORO OF METUCHEN

NEW JERSEY
1970

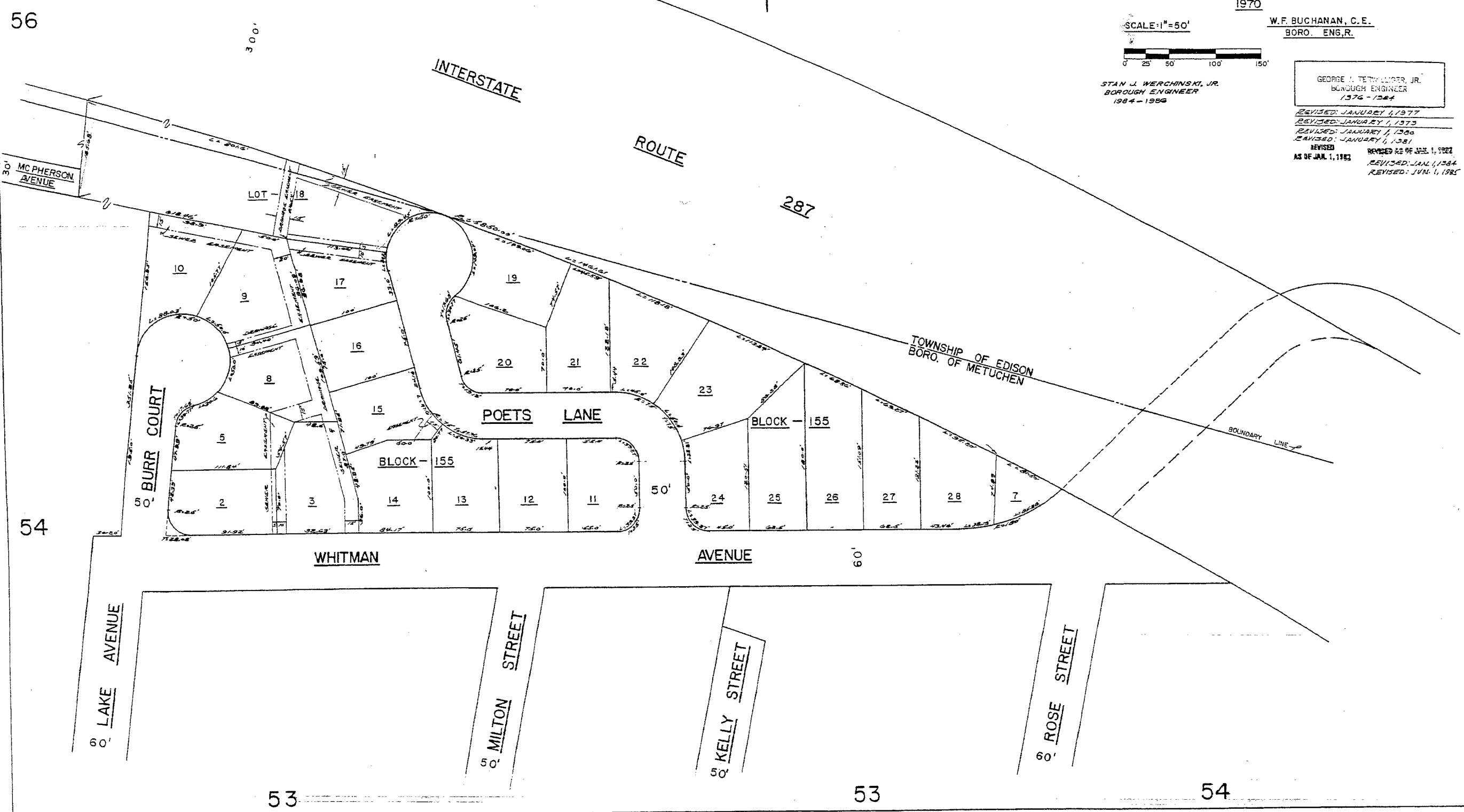
SCALE: 1" = 50'

W.F. BUCHANAN, C.E.
BORO. ENG., R.



STAN J. WERCHINSKI, JR.
BOROUGH ENGINEER
1984 - 1989

GEORGE M. TETWILER, JR.
BOROUGH ENGINEER
1974 - 1984
REVISED: JANUARY 1, 1977
REVISED: JANUARY 1, 1979
REVISED: JANUARY 1, 1980
REVISED: JANUARY 1, 1981
REVISED AS OF JAN. 1, 1982
REVISED: JAN. 1, 1984
REVISED: JUN. 1, 1985



NEW JERSEY SCALE: 1" = 50'

1939

ORIGINAL BY: EDWARD M. MARSH SURVEYOR 1914

W.F. BUCHANAN, C.E. BORO ENGR.

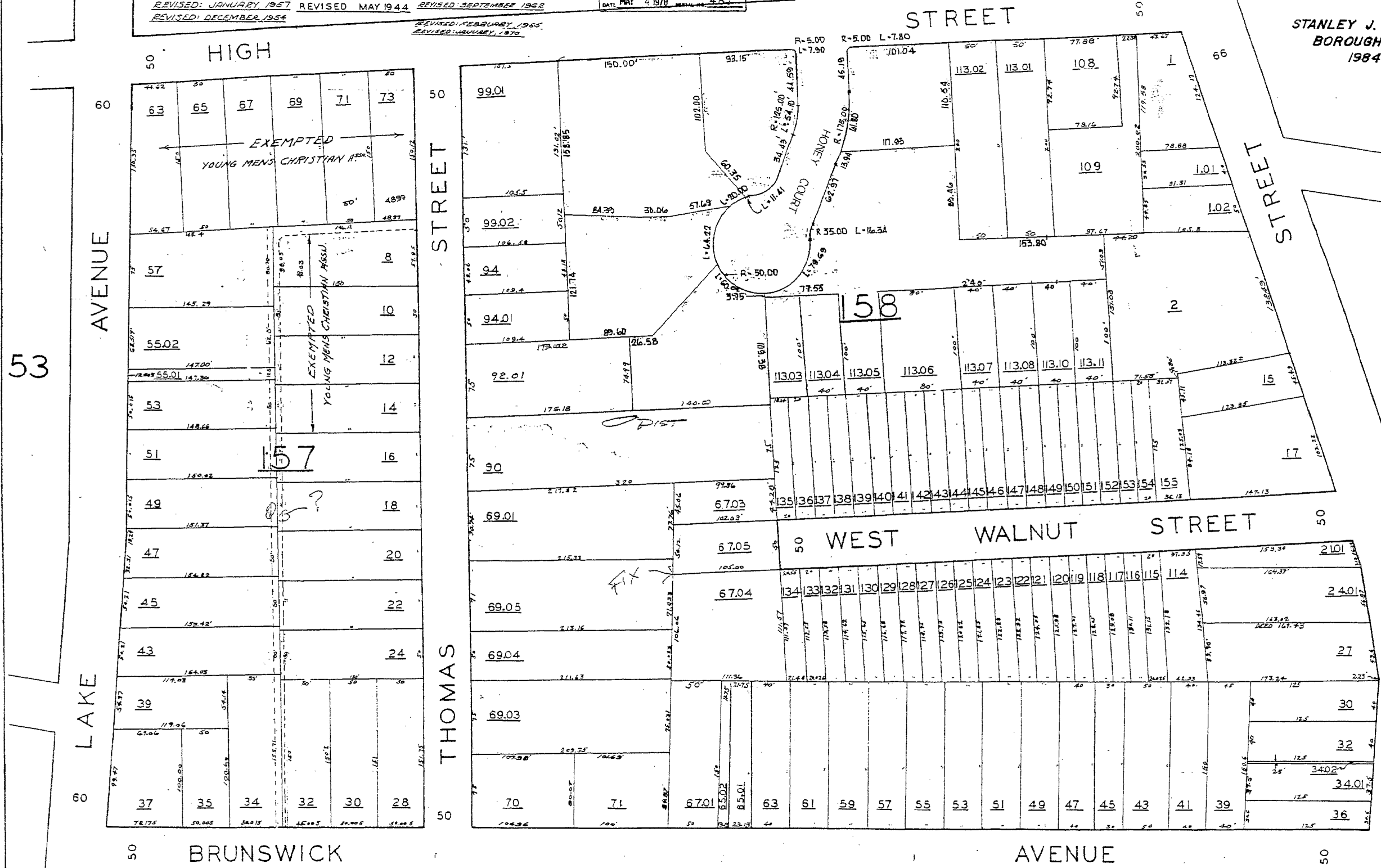
REVISED: JANUARY 1959
REVISED: JANUARY 1957
REVISED: DECEMBER 1954
REVISED: MAY 1944
REVISED: SEPTEMBER 1962

REVISED: FEBRUARY 1965
REVISED: JANUARY 1970

NEW JERSEY DEPARTMENT OF THE TREASURY
DIVISION OF TAXATION
PUBLIC UTILITY TAX BUREAU
APPROVED AS A TAX MAP PURSUANT TO THE
PROVISIONS OF CHAPTER 175, LAWS OF 1913, ETC.
FOR THE DIRECTOR, DIVISION OF TAXATION
DATE: MAY 4 1970

REVISED: JANUARY 1971
REVISED: JANUARY 1975
REVISED: JANUARY 1, 1980
REVISED: DEC. 11, 1980
REVISED: JANUARY 1, 1981
REVISED AS OF JAN. 1, 1983
REVISED AS OF JAN. 1, 1984

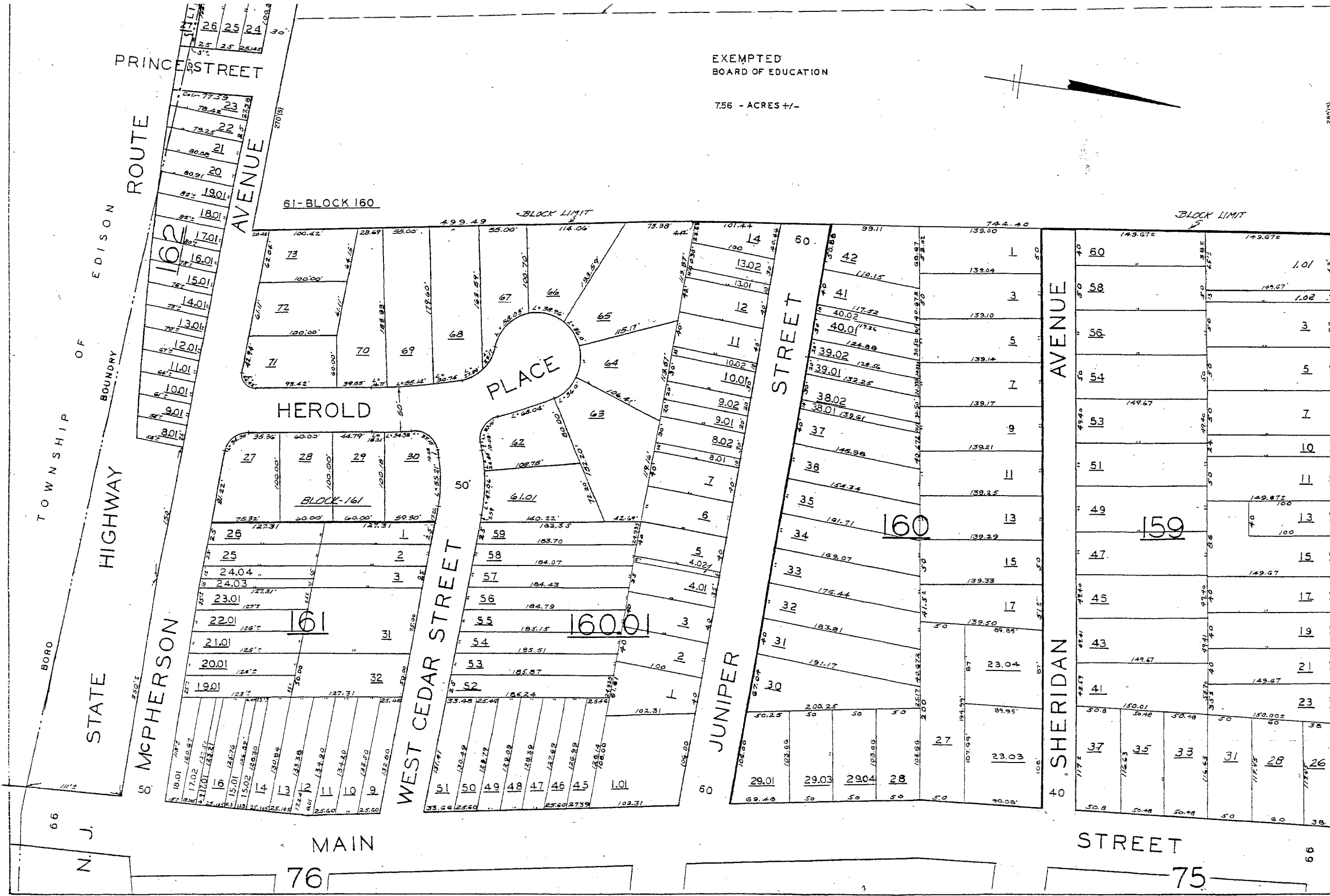
STANLEY J. WERCHINSKI, JR.
BOROUGH ENGINEER
1984 - 1986



73

437

55



EXEMPTED
BOARD OF EDUCATION
756 - ACRES +/-



50

AVENUE

55

BRUNSWICK

50

66

75

56

STANLEY J. WERCHINSKI, JR.
BOROUGH ENGINEER
1984 - 1986

GEORGE J. TERNALPIER, JR.
BOROUGH ENGINEER
1974 - 1984

NEW JERSEY DEPARTMENT OF TREASURY
DIVISION OF TAXATION
PUBLIC UTILITY TAX ADJUSTMENT TO THE
PROVISIONS OF CHAPTER 119A OF TITLE 17
FOR THE SPECIAL PURPOSE OF VALUATION
DATE: MAY 1 1970 SERIAL NO. 487

TAX ASSESSMENT MAP
BORO OF METUCHEN
NEW JERSEY
1939
REVISED: MAY 1941
REVISED: DECEMBER 1954
REVISED: FEBRUARY 1958
REVISED: DECEMBER 1960
REVISED: AUGUST 1967
REVISED: SEPTEMBER 1962

438

REVISED: 6-84
REVISED: AS OF JAN. 1, 1983
REVISED: AUGUST 1963
REVISED: JANUARY 1966
REVISED: JULY 16, 1964
REVISED: JANUARY 1, 1975
REVISED: JANUARY 1, 1978
REVISED: JANUARY 1, 1980
REVISED: JANUARY 1, 1981
REVISED: JANUARY 1970
REVISED: DEC. 1975
REVISED: JANUARY 1, 1977
REVISED: REVISED: 5/1/82 (21/19 LOT)
AS OF JAN. 1, 1982: CHANGED TO LOTS 101/102

33

35

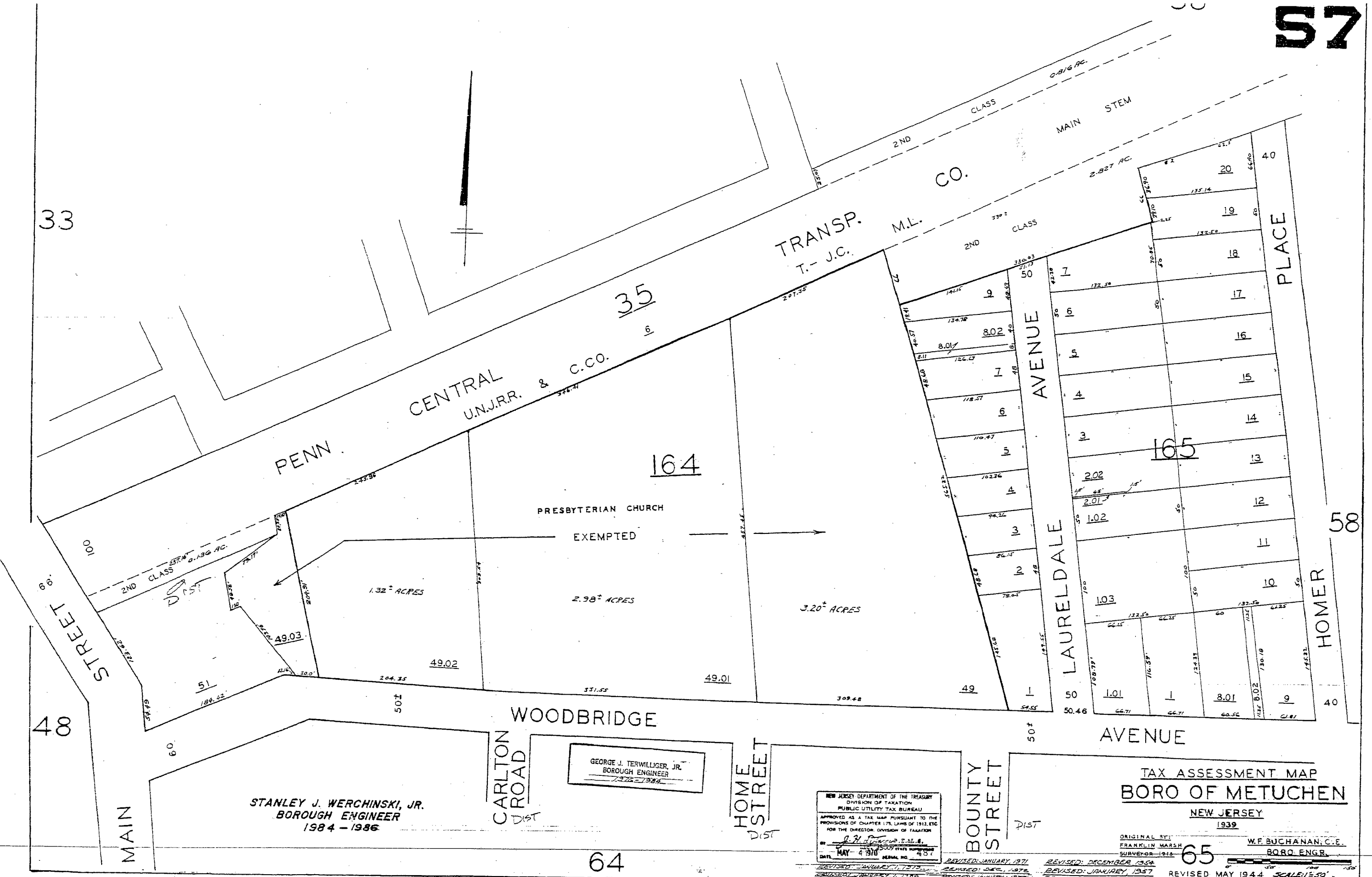
164

165

48

58

439



STANLEY J. WERCHINSKI, JR.
BOROUGH ENGINEER
1984 - 1986

GEORGE J. TERWILLIGER, JR.
BOROUGH ENGINEER
1972 - 1984

NEW JERSEY DEPARTMENT OF THE TREASURY
DIVISION OF TAXATION
PUBLIC UTILITY TAX BUREAU
APPROVED AS A TAX MAP PURSUANT TO THE
PROVISIONS OF CHAPTER 175, LAWS OF 1913, ETC.
FOR THE DIRECTOR, DIVISION OF TAXATION
BY: *[Signature]* S.A.L.S.
DATE: MAY 4 1970
SERIAL NO. 457

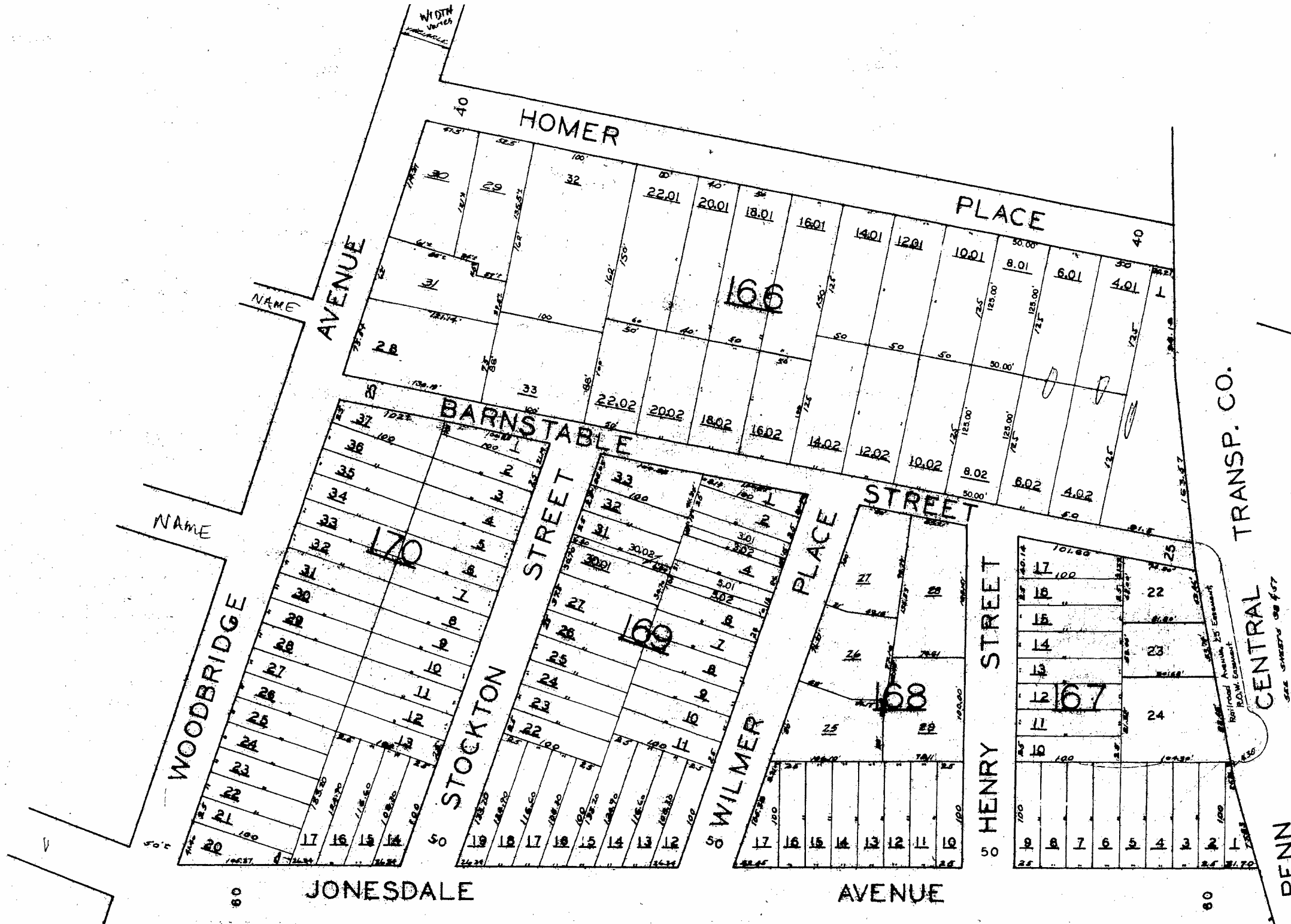
TAX ASSESSMENT MAP
BORO OF METUCHEN
NEW JERSEY
1939

ORIGINAL BY: FRANKLIN MARSH SURVEYOR 1916
W.F. BUCHANAN, C.E.
BORO ENGR.

REVISED: JANUARY 1, 1972
REVISED: JANUARY 1, 1973
REVISED: JANUARY 1, 1974
REVISED: JANUARY 1, 1975
REVISED: JANUARY 1, 1976
REVISED: JANUARY 1, 1977
REVISED: JANUARY 1, 1978
REVISED: JANUARY 1, 1979

REVISED MAY 1944 SCALE: 1" = 50'

REVISED AS OF JAN. 1, 1963
AS OF JAN. 1, 1962
REVISED: JAN 1 1964



CENTRAL TRANSP. CO.
 CENTRAL
 U.N.J.R.R. & C. CO. T. - J.C. M.L.
 PENN

STANLEY J. WERCHINSKI, JR.
 BOROUGH ENGINEER
 1964 - 1966

NEW JERSEY DEPARTMENT OF THE TREASURY
 DIVISION OF TAXATION
 PUBLIC UTILITY TAX BUREAU
 APPROVED AS A TAX MAP PURSUANT TO THE
 PROVISIONS OF CHAPTER 179, LAWS OF JUNE 1952
 BY THE BOARD OF TAXATION
 APR 11 1967

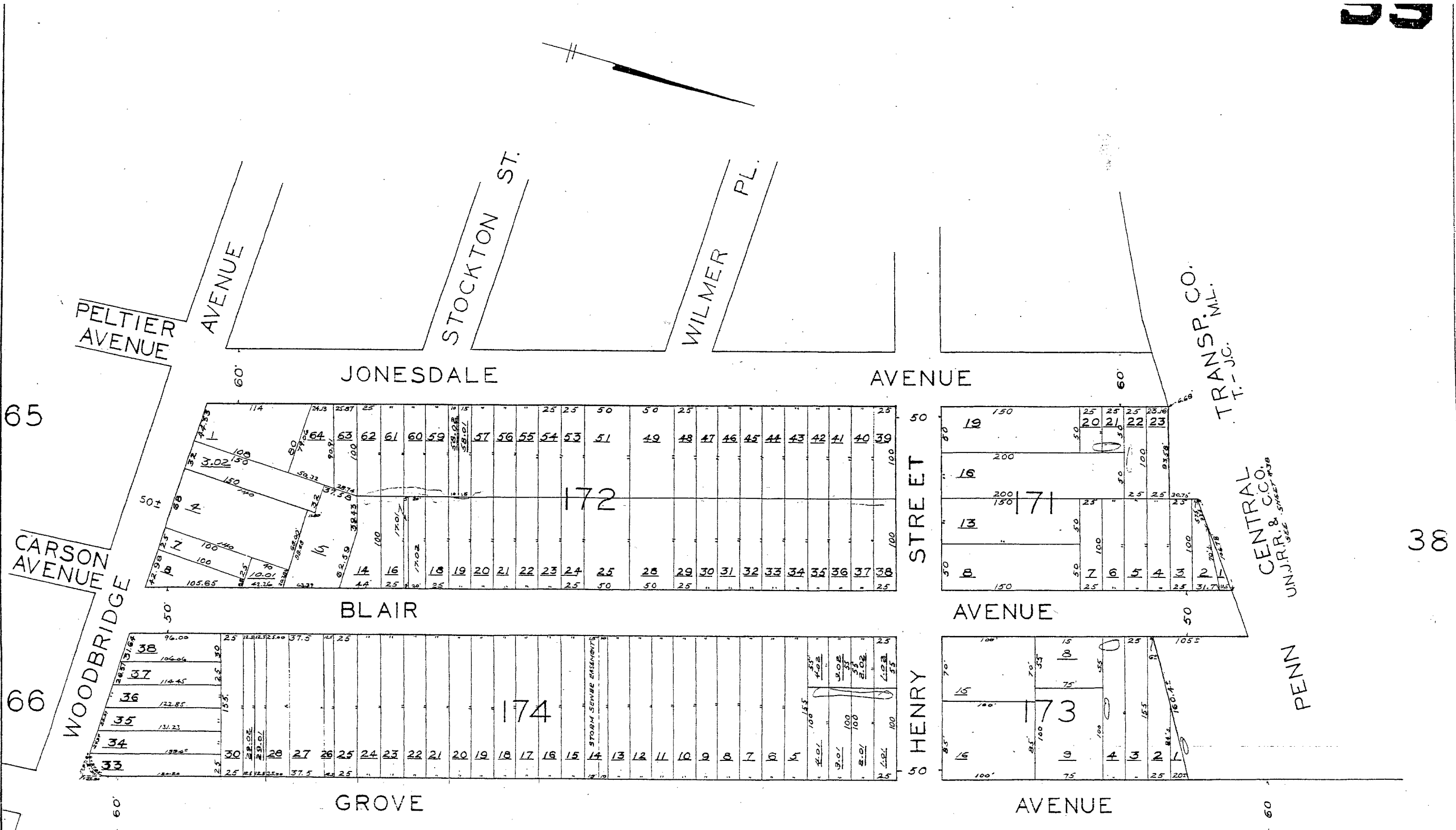
GEORGE J. TERWILLIGER, JR.
 BOROUGH ENGINEER
 1955-1963

TAX ASSESSMENT MAP
 BORO OF METUCHEN

NEW JERSEY

59

REVISED JANUARY 1977
 REVISED JANUARY 1978
 REVISED JANUARY 1979
 REVISED JANUARY 1980
 REVISED JANUARY 1981
 REVISED JANUARY 1982
 REVISED JANUARY 1983
 REVISED JANUARY 1984
 REVISED JANUARY 1985
 REVISED JANUARY 1986
 REVISED JANUARY 1987
 REVISED JANUARY 1988
 REVISED JANUARY 1989
 REVISED JANUARY 1990
 REVISED JANUARY 1991
 REVISED JANUARY 1992
 REVISED JANUARY 1993
 REVISED JANUARY 1994
 REVISED JANUARY 1995
 REVISED JANUARY 1996
 REVISED JANUARY 1997
 REVISED JANUARY 1998
 REVISED JANUARY 1999
 REVISED JANUARY 2000
 REVISED JANUARY 2001
 REVISED JANUARY 2002
 REVISED JANUARY 2003
 REVISED JANUARY 2004
 REVISED JANUARY 2005
 REVISED JANUARY 2006
 REVISED JANUARY 2007
 REVISED JANUARY 2008
 REVISED JANUARY 2009
 REVISED JANUARY 2010
 REVISED JANUARY 2011
 REVISED JANUARY 2012
 REVISED JANUARY 2013
 REVISED JANUARY 2014
 REVISED JANUARY 2015
 REVISED JANUARY 2016
 REVISED JANUARY 2017
 REVISED JANUARY 2018
 REVISED JANUARY 2019
 REVISED JANUARY 2020
 REVISED JANUARY 2021
 REVISED JANUARY 2022
 REVISED JANUARY 2023
 REVISED JANUARY 2024



GEORGE J. TERWILLIGER, JR.
BOROUGH ENGINEER
7976-7984

STANLEY J. WERCHINSKI, JR.
BOROUGH ENGINEER
1984-1986

NEW JERSEY DEPARTMENT OF THE TREASURY
DIVISION OF TAXATION
PUBLIC UTILITY TAX BUREAU

APPROVED AS A TAX MAP PURSUANT TO THE PROVISIONS OF CHAPTER 175, LAWS OF 1913, ETC. FOR THE DIRECTOR-GENERAL OF TAXATION

DATE: MAY 4 1978 SERIAL NO. 487

TAX ASSESSMENT MAP
BORO OF METUCHEN
NEW JERSEY

ORIGINAL BY: 1939
FRANKLIN MARSH SURVEYOR 1918

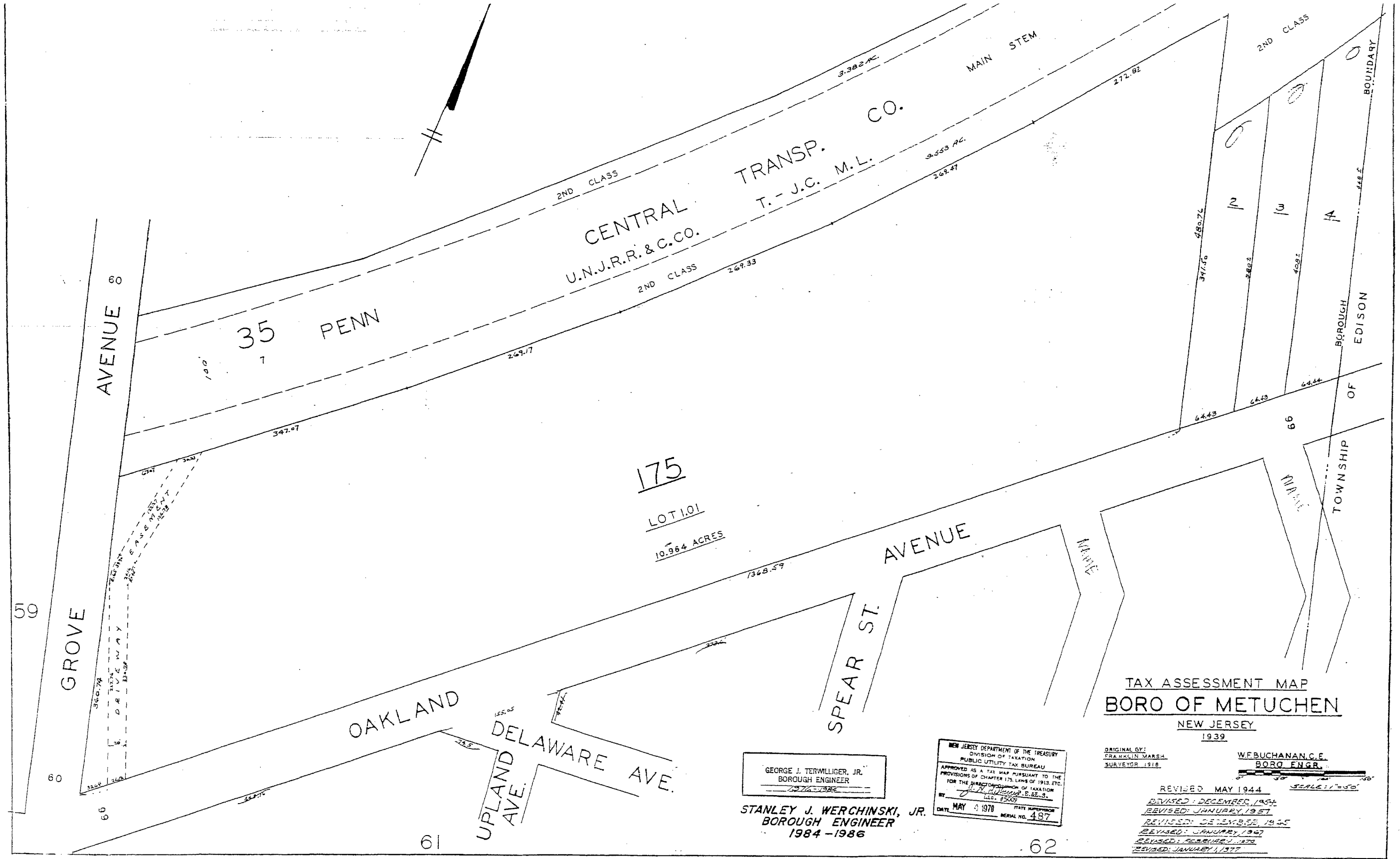
W.F. BUCHANAN, C.E.
BORO ENGR.

REVISED: DEC. 1938
REVISED: JANUARY 1953
REVISED: JANUARY 1954
REVISED: JANUARY 1957
REVISED: JANUARY 1970
REVISED: JANUARY 1971
REVISED: JANUARY 1977
REVISED: DEC. 1978
REVISED: JANUARY 1986

REVISED: MAY 1944
REVISED: DECEMBER 1954
REVISED: JANUARY 1966
REVISED: DEC. 1969
REVISED: JANUARY 1967

SCALE: 1" = 50'

AS OF JAN. 1, 1982
REVISED AS OF JAN. 1, 1983



TAX ASSESSMENT MAP
BORO OF METUCHEN

NEW JERSEY
1939

ORIGINAL BY:
FRANKLIN MARSH
SURVEYOR 1918.

W.F. BUCHANAN, C.E.
BORO ENGR.

REVISED MAY 1944

REVISED: DECEMBER, 1954

REVISED: JANUARY, 1957

REVISED: DECEMBER, 1955

REVISED: JANUARY, 1967

REVISED: FEBRUARY, 1970

REVISED: JANUARY, 1977

REVISED: JANUARY, 1975

REVISED: JANUARY, 1980

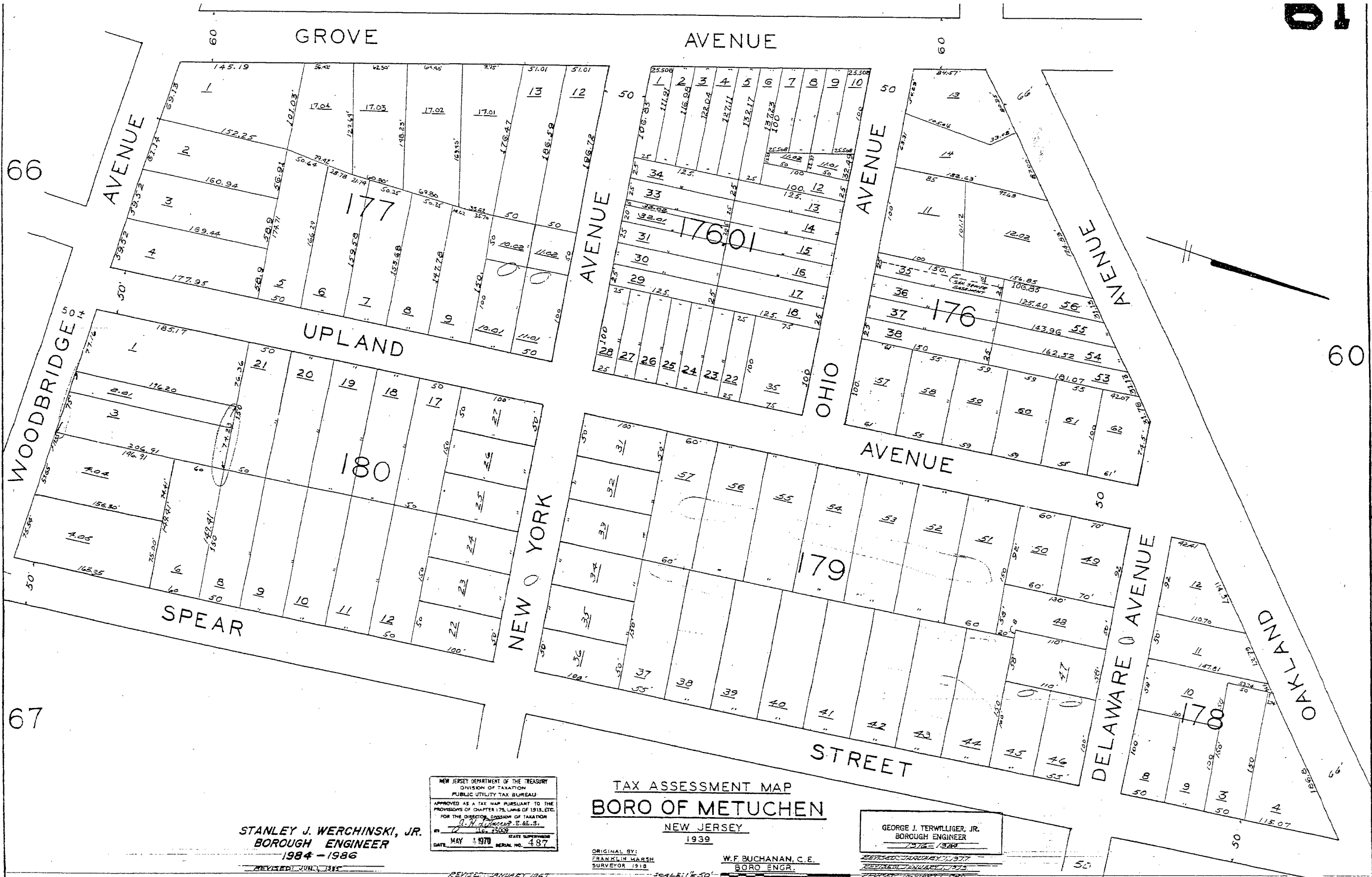
REVISED: JANUARY, 1984

REVISED
AS OF JAN. 1, 1982
REVISED AS OF JAN. 1, 1983
REVISED JAN 1984

GEORGE J. TERWILLIGER, JR.
BOROUGH ENGINEER

STANLEY J. WERCHINSKI, JR.
BOROUGH ENGINEER
1984 - 1986

NEW JERSEY DEPARTMENT OF THE TREASURY
DIVISION OF TAXATION
PUBLIC UTILITY TAX BUREAU
APPROVED AS A TAX MAP PURSUANT TO THE
PROVISIONS OF CHAPTER 173, LAWS OF 1918, ETC.
FOR THE DIRECTORSHIP OF TAXATION
BY: *[Signature]* S.E.
DATE: MAY 3, 1978 STATE SUPERVISOR
SERIAL NO. 487



NEW JERSEY DEPARTMENT OF THE TREASURY
 DIVISION OF TAXATION
 PUBLIC UTILITY TAX BUREAU
 APPROVED AS A TAX MAP PURSUANT TO THE
 PROVISIONS OF CHAPTER 173, LAWS OF 1913, ETC.
 FOR THE DIRECTOR, DIVISION OF TAXATION
 BY R. H. BUCHANAN, C.E.
 DATE MAY 1970 SERIAL NO. 487

STANLEY J. WERCHINSKI, JR.
 BOROUGH ENGINEER
 1984 - 1986

TAX ASSESSMENT MAP
 BORO OF METUCHEN

NEW JERSEY
 1939

GEORGE J. TERWILLIGER, JR.
 BOROUGH ENGINEER
 1976-1988

ORIGINAL BY:
 FRANKLIN MARSH
 SURVEYOR 1918

W.F. BUCHANAN, C.E.
 BORO ENGR.

REVISED MAY 1944

REVISED JANUARY 1977

REVISED JANUARY 1952

REVISED JANUARY 1975

REVISED DECEMBER 1954

REVISED AS OF JAN. 1, 1988

REVISED FEBRUARY 1958

REVISED DECEMBER 1960

63

60

444



STANLEY J. WERCHINSKI, JR.
BOROUGH ENGINEER
1984 - 1986

REVISED: JUN. 1, 1985

GEORGE J. TERWILLIGER, JR.
BOROUGH ENGINEER
1972-1983

REVISED: JANUARY 7, 1977
REVISED: JANUARY 7, 1979
REVISED: JANUARY 7, 1980
REVISED: JANUARY 7, 1986
REVISED AS OF JAN. 1, 1982

NEW JERSEY DEPARTMENT OF THE TREASURY
DIVISION OF TAXATION
PUBLIC UTILITY TAX BUREAU
APPROVED AS A TAX MAP PURSUANT TO THE
PROVISIONS OF CHAPTER 175, LAWS OF 1913, ETC
FOR THE DIRECTOR, DIVISION OF TAXATION
BY *J. N. BUCHANAN, C.E.*
LIC. 15009
DATE: MAY - 4 1970 SERIAL NO. 487

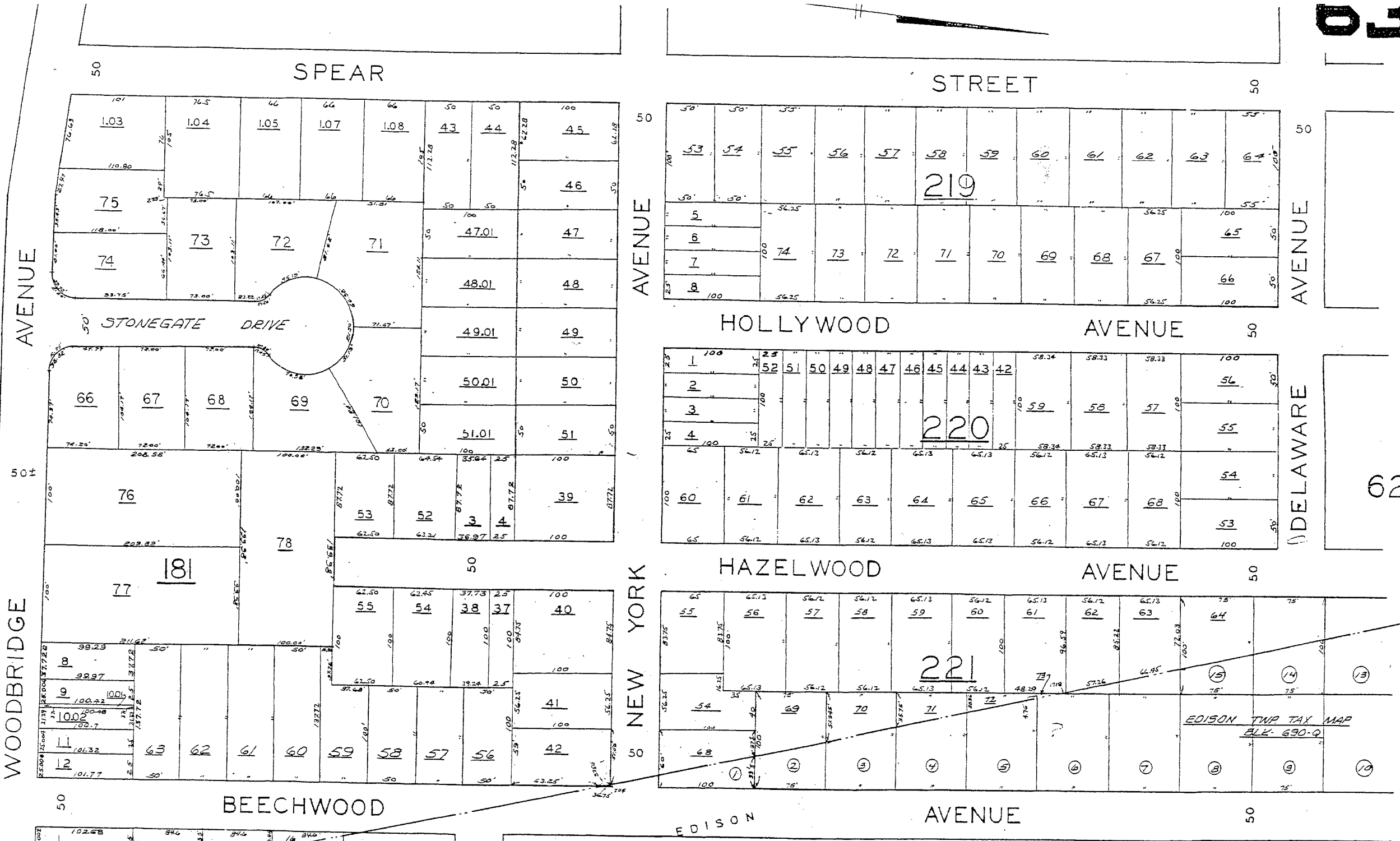
TAX ASSESSMENT MAP
BORO OF METUCHEN
NEW JERSEY
1939

ORIGINAL BY:
FRANKLIN MARSH
SURVEYOR 1918
W.F. BUCHANAN, C.E.
BORO ENGR.

SCALE: 1" = 50'
REVISED: MAY 1944
REVISED: DECEMBER 1954
REVISED: MARCH 1961
REVISED: JANUARY 1966
REVISED: FEBRUARY 1970

62

03



67

62

445

GEORGE J. TERWILLIGER, JR.
BOROUGH ENGINEER
1946-1984

STANLEY J. WERCHINSKI, JR.
BOROUGH ENGINEER
1984-1986

NEW JERSEY DEPARTMENT OF THE TREASURY
DIVISION OF TAXATION
PUBLIC UTILITY TAX BUREAU
APPROVED AS A TAX MAP PURSUANT TO THE
PROVISIONS OF CHAPTER 172, LAWS OF 1911, ETC.
FOR THE TOWNSHIP OF METUCHEN, N.J.
BY: [Signature] STATE SUPERVISOR
DATE: MAY 4 1970 SERIAL NO. 487

TAX ASSESSMENT MAP
BORO OF METUCHEN
NEW JERSEY
1939

ORIGINAL BY:
FRANKLIN MARSH
SURVEYOR 1918

W.F. BUCHANAN, C.E.
BORO ENGR.

REVISED: JANUARY 1, 1977
REVISED: NOV 23, 1977 (STONEGATE)
MAP NO. 4005 FILE 944-11/2/77

REVISED: MARCH 1971
REVISED: DEC. 1975

REVISED: JANUARY 1967
REVISED: FEBRUARY 1970

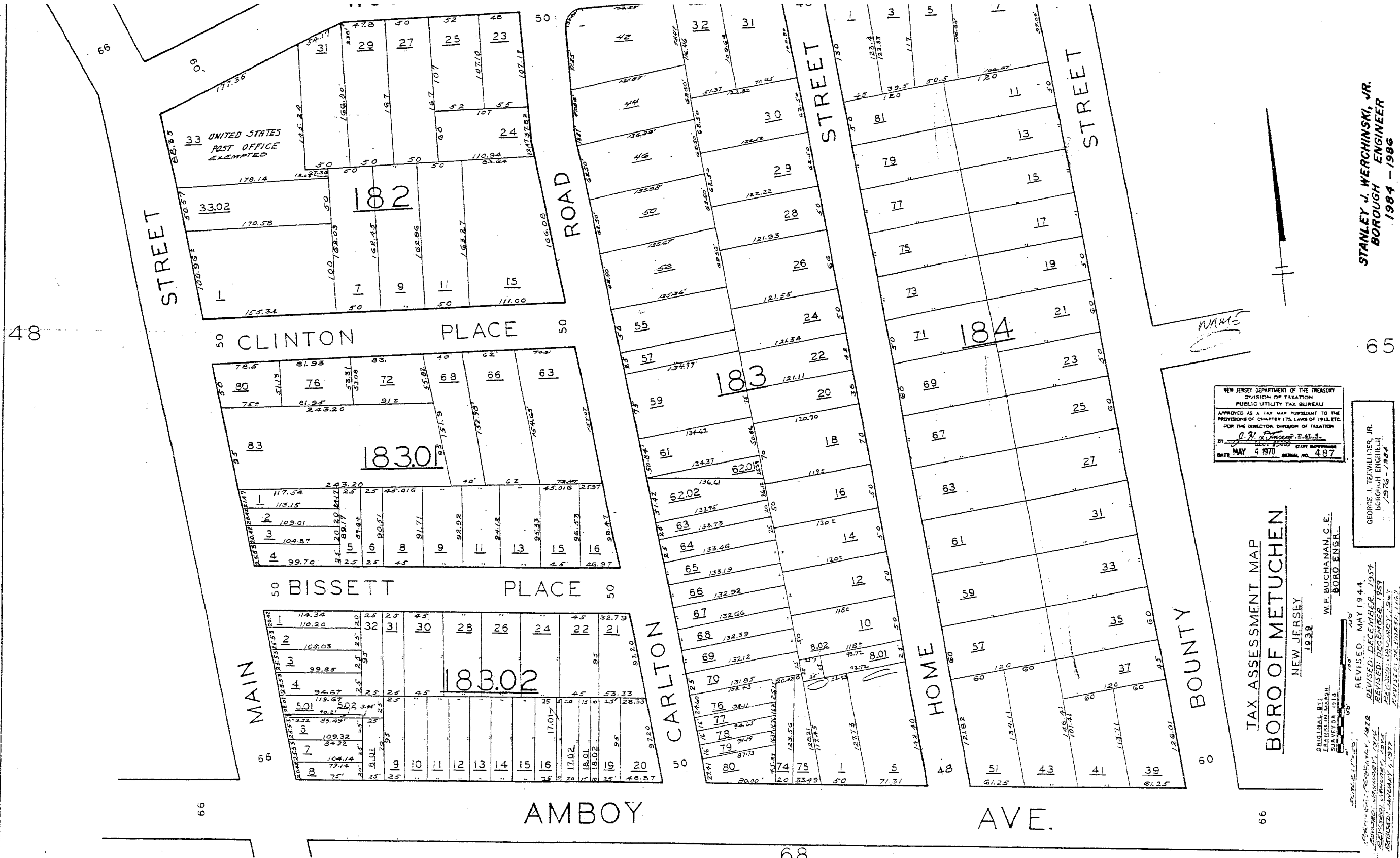
REVISED: DECEMBER 1959
REVISED: JANUARY 1966

REVISED: DECEMBER 1954
REVISED: FEBRUARY 1959
REVISED: JANUARY 1953

REVISED: MARCH 1961
REVISED: JANUARY 1, 1979
REVISED: MAY 24, 1975 BLK 181-475 76-77-78
REVISED: JANUARY 1, 1939
REVISED: JANUARY 1, 1931

AS OF JAN. 1, 1982
REVISED AS OF JAN. 1, 1983

63



NEW JERSEY DEPARTMENT OF THE TREASURY
 DIVISION OF TAXATION
 PUBLIC UTILITY TAX BUREAU
 APPROVED AS A TAX MAP PURSUANT TO THE
 PROVISIONS OF CHAPTER 175, LAWS OF 1918, ETC.
 FOR THE DIRECTOR, DIVISION OF TAXATION
 BY *[Signature]*
 DATE MAY 4 1970 SERIAL NO. 497

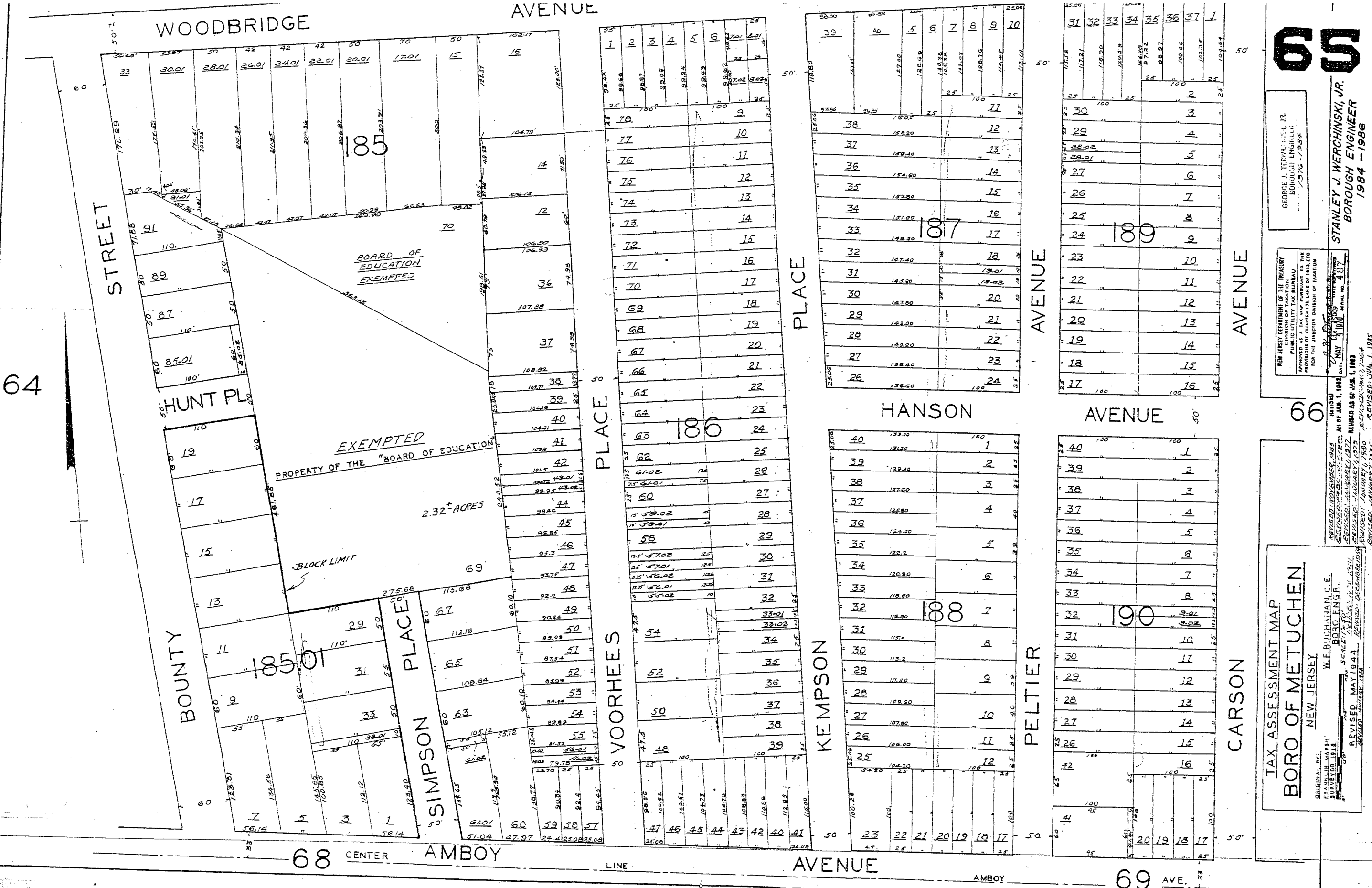
TAX ASSESSMENT MAP
 BORO OF METUCHEN
 NEW JERSEY
 1938

ORIGINAL BY:
 W.F. BUCHANAN, C.E.
 SURVEYOR
 BORO ENGR.

GEORGE J. TERWILLIGER, JR.
 BORO ENGR.
 1976-1984

REVISED MAY 1944
 REVISED DECEMBER 1954
 REVISED DECEMBER 1957
 REVISED JANUARY 1967
 REVISED JANUARY 1973
 REVISED JANUARY 1983
 AS OF JAN. 1, 1984
 REVISED AS OF JAN. 1, 1984

STANLEY J. WERCHINSKI, JR.
 BORO ENGR.
 1984-1986



65

GEORGE J. TERVILDE, JR.
BOROUGH ENGINEER
1976-1984

NEW JERSEY DEPARTMENT OF THE TREASURY
DIVISION OF TAXATION
PUBLIC UTILITY TAX BUREAU
APPROVED AS A TAX MAP PURSUANT TO THE
PROVISIONS OF CHAPTER 126, LAWS OF 1983, ETD
FOR THE DIRECTOR, DIVISION OF TAXATION

MAY 1984

STANLEY J. WERCHINSKI, JR.
BOROUGH ENGINEER
1984-1986

TAX ASSESSMENT MAP
BORO OF METUCHEN
NEW JERSEY

ORIGINAL BY:
FRANKLIN MARSH
SURVEYOR 1918

W.F. BUCHANAN, C.E.
BORO ENGR.
SCALE: 1" = 20'

REVISED MAY 1984
REVISED JANUARY 1980
REVISED JANUARY 1978

UPLAND STREET

AVENUE

105.11		25																25
320	104.14	2	1	40	39	38	37	36	35	34	33	32	31	30	29	28	27	25
401	103.12	20																20
501	102.10	19																19
601	101.08	18																18
701	100.06	17																17
801	104.39	16																16
901	102.70	15																15
1001	101.01	14																14
1101	99.32	13																13
1201		12																12
1301		11																11
1401		10																10
1501		9																9
1601		8																8
1701		7																7
1801		6																6
1901		5																5
2001		4																4
2101		3																3
2201		2																2
2301		1																1
2401		0																0
2501		0																0
2601		0																0

MCCOY

AVENUE

100		25																25	
26	27	28	29	30	31	32	33	34	35	36	37	38	39	40	41	42	43	44	45
194																			
193																			
192																			
191																			
190																			
189																			
188																			
187																			
186																			
185																			
184																			
183																			
182																			
181																			
180																			
179																			
178																			
177																			
176																			
175																			
174																			
173																			
172																			
171																			
170																			
169																			
168																			
167																			
166																			
165																			
164																			
163																			
162																			
161																			
160																			
159																			
158																			
157																			
156																			
155																			
154																			
153																			
152																			
151																			
150																			

EGGERT

AVENUE

60.94		60																25	
1	2	3	4	5	6	7	8	9	10	11	12	13	14	15	16	17	25		
191																			
190																			
189																			
188																			
187																			
186																			
185																			
184																			
183																			
182																			
181																			
180																			
179																			
178																			
177																			
176																			
175																			
174																			
173																			
172																			
171																			
170																			
169																			
168																			
167																			
166																			
165																			
164																			
163																			
162																			
161																			
160																			
159																			
158																			
157																			
156																			
155																			
154																			
153																			
152																			
151																			
150																			

CARSON

AVENUE

70		25																25	
1	2	3	4	5	6	7	8	9	10	11	12	13	14	15	16	17	18	19	20
192																			
191																			
190																			
189																			
188																			
187																			
186																			
185																			
184																			
183																			
182																			
181																			
180																			
179																			
178																			
177																			
176																			
175																			
174																			
173																			
172																			
171																			
170																			
169																			
168																			
167																			
166																			
165																			
164																			
163																			
162																			
161																			
160																			
159																			
158																			
157																			
156																			
155																			
154																			
153																			
152																			
151																			
150																			

GROVE AVENUE

WOODBRIDGE AVENUE

HANSON AVENUE

AMBOY AVENUE

STANLEY J. WERCHINSKI, JR.
BOROUGH ENGINEER
1984 - 1986

GEORGE J. TERWILDE, JR.
BOROUGH ENGINEER
1976-1984

NEW JERSEY DEPARTMENT OF THE TREASURY
DIVISION OF TAXATION
PUBLIC UTILITY TAX BUREAU
APPROVED AS A TAX MAP PURSUANT TO THE
PROVISIONS OF CHAPTER 175, LAWS OF 1913, ETC.
FOR THE DIRECTOR, DIVISION OF TAXATION
BY *[Signature]* STATE ENGINEER
DATE MAY 4 1970 SERIAL NO. 487

TAX ASSESSMENT MAP
BORO OF METUCHEN
NEW JERSEY
1939

W.F. BUCHANAN, C.E.
BORO ENGR.

ORIGINAL BY
FRANK LY MARSH
SURVEYOR 1914
SCALE: 1"=50'
REVISED MAY 1944
REVISED DECEMBER 1954
REVISED FEBRUARY 1966
REVISED JANUARY 1977
REVISED JANUARY 1979
REVISED JANUARY 1981
REVISED JANUARY 1980
AS OF JAN. 1, 1982
REVISED JAN. 1, 1987
REVISED JAN. 1, 1988
REVISED JAN. 1, 1989
REVISED JAN. 1, 1991
REVISED FEBRUARY 1970
REVISED JANUARY 1977
REVISED JANUARY 1981

61

59

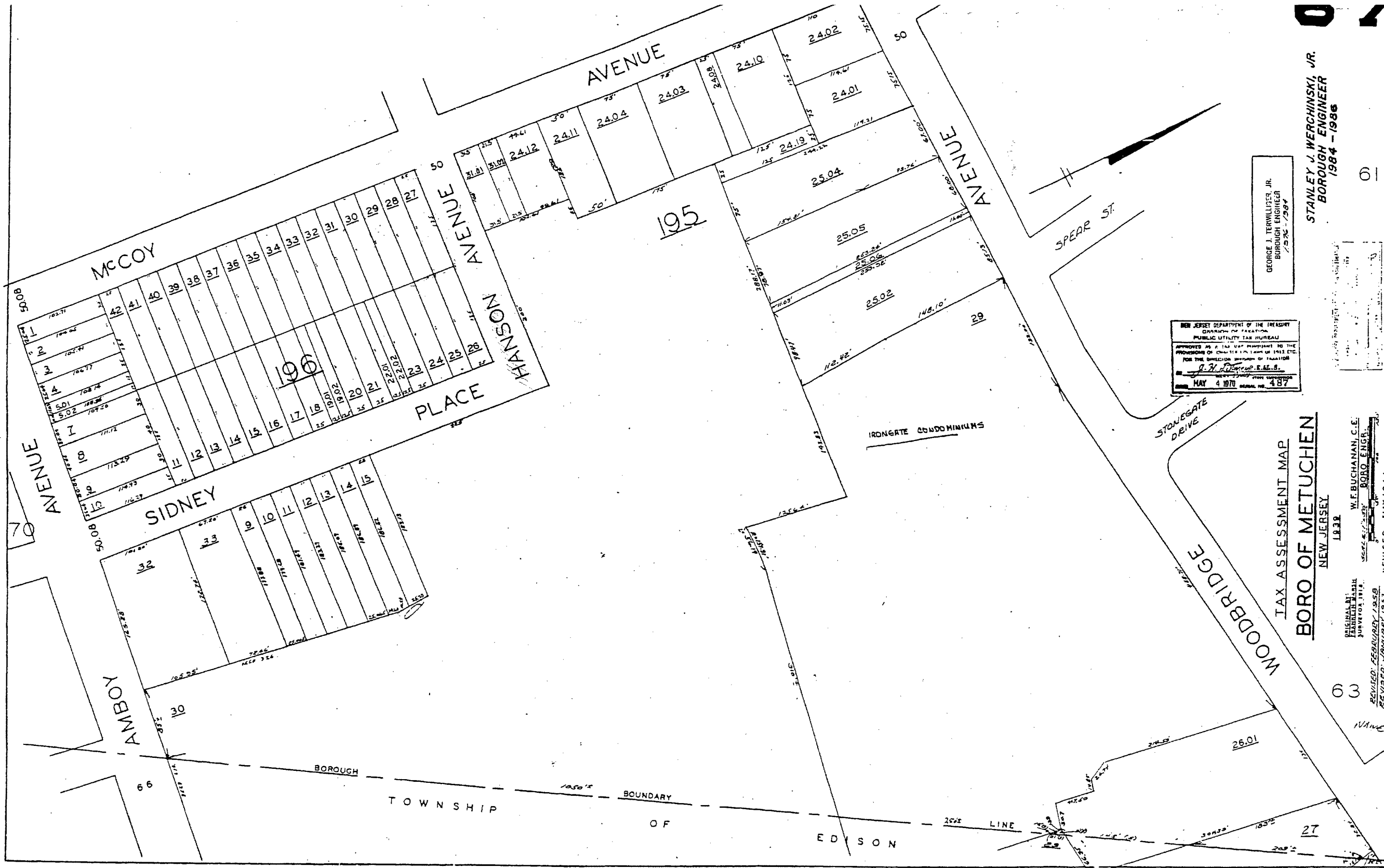
BLAIR AVENUE

65

448

70

66



GEORGE J. TERWILLIGER, JR.
BOROUGH ENGINEER
1976-1984

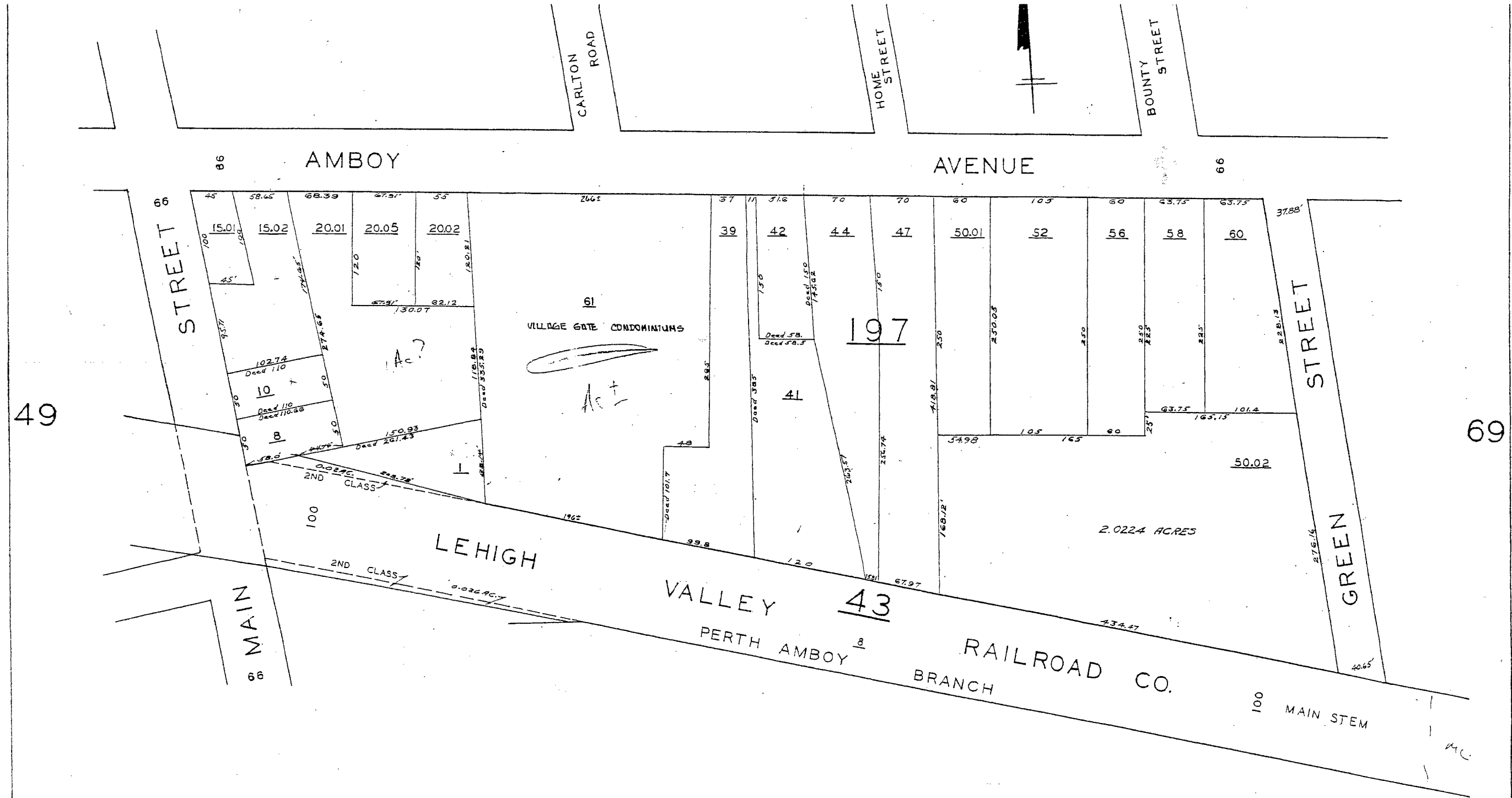
STANLEY J. WERCHINSKI, JR.
BOROUGH ENGINEER
1984-1986

NEW JERSEY DEPARTMENT OF THE TREASURY
DIVISION OF REVENUE
PUBLIC UTILITY TAX BUREAU
APPROVED AS A TAX MAP PURSUANT TO THE
PROVISIONS OF CHAPTER 127, N.J.A.C. 17:27
FOR THE DIVISION OF REVENUE
J. H. [Signature] S.E.E.S.
MAY 4 1970 SERIAL NO. 487

TAX ASSESSMENT MAP
BORO OF METUCHEN
NEW JERSEY
1983

W.F. BUCHANAN, C.E.
BORO ENGR.
REVISED: FEBRUARY 1983
REVISED: JANUARY 1987

REVISED: JANUARY 1977
REVISED: JANUARY 1979
REVISED: JANUARY 1981
REVISED: JANUARY 1983
REVISED: JANUARY 1985
REVISED: JANUARY 1987
REVISED: JANUARY 1989
REVISED: JANUARY 1991
REVISED: JANUARY 1993
REVISED: JANUARY 1995
REVISED: JANUARY 1997
REVISED: JANUARY 1999
REVISED: JANUARY 2001
REVISED: JANUARY 2003
REVISED: JANUARY 2005
REVISED: JANUARY 2007
REVISED: JANUARY 2009
REVISED: JANUARY 2011
REVISED: JANUARY 2013
REVISED: JANUARY 2015
REVISED: JANUARY 2017
REVISED: JANUARY 2019
REVISED: JANUARY 2021
REVISED: JANUARY 2023
REVISED: JANUARY 2025



49

450

69

STANLEY J. WERCHINSKI, JR.
BOROUGH ENGINEER
1984 - 1986

GEORGE J. TERWILLIGER, JR.
BOROUGH ENGINEER

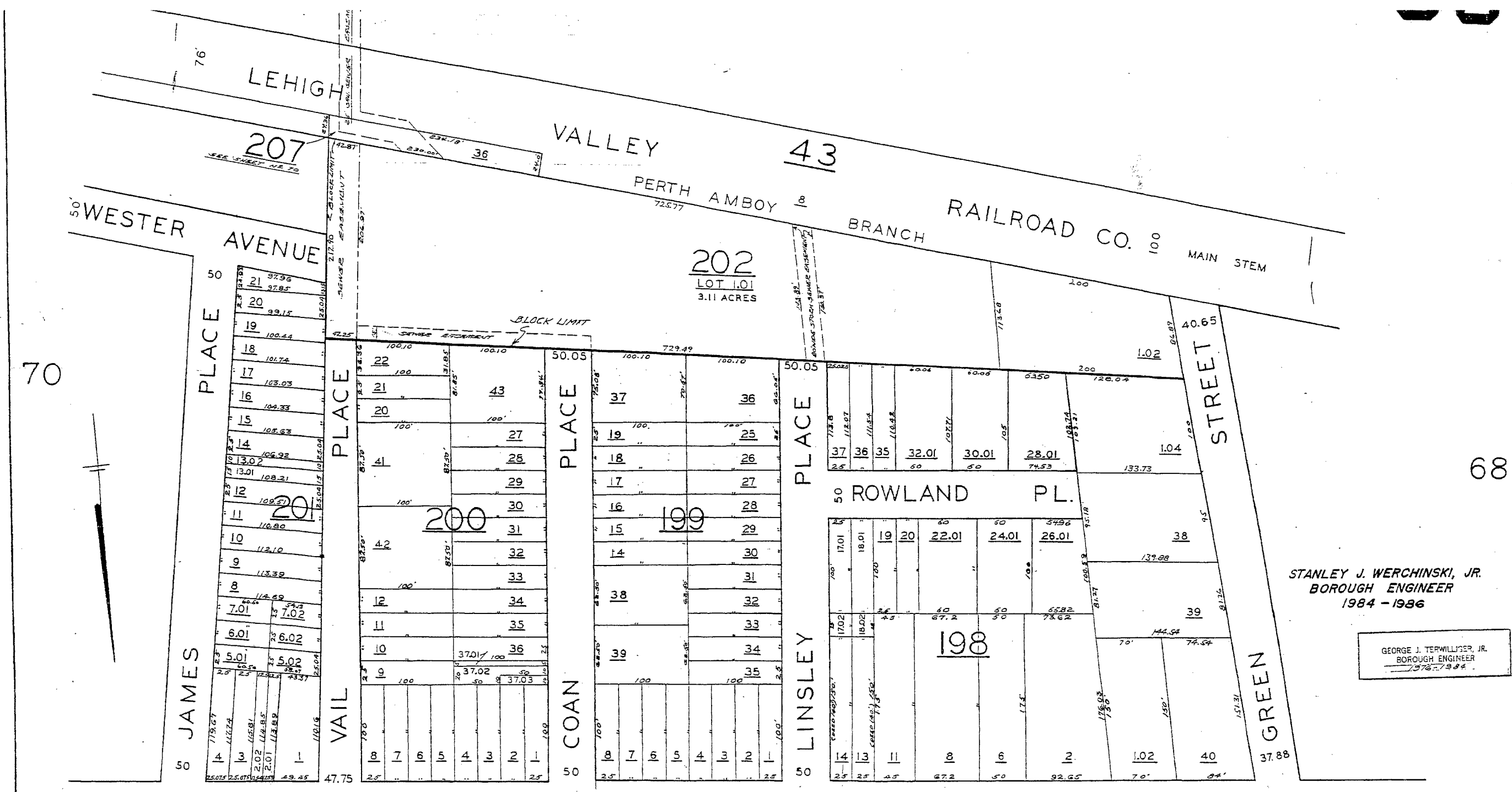
NEW JERSEY DEPARTMENT OF THE TREASURY
DIVISION OF TAXATION
PUBLIC UTILITY TAX BUREAU
APPROVED AS A TAX MAP PURSUANT TO THE
PROVISIONS OF CHAPTER 175, LAWS OF 1913, ETC.
FOR THE DIRECTOR, DIVISION OF TAXATION
J. H. [Signature]
DATE: MAY 4 1978 SERIAL NO. 487

TAX ASSESSMENT MAP
BORO OF METUCHEN
NEW JERSEY
1939

ORIGINAL BY:
FRANKLIN WASHBURN
SURVEYOR 1939
W.F. BUCHANAN, C.E.
BORO ENGR.
SCALE: 1" = 50'
REVISED JANUARY 1966
REVISED DECEMBER 1970
REVISED MAY 1944
REVISED DECEMBER 1957
REVISED JANUARY 1977
REVISED JANUARY 1980
REVISED JANUARY 1981
REVISED JANUARY 1982
REVISED JANUARY 1983
REVISED JANUARY 1984
REVISED JANUARY 1985
REVISED JANUARY 1986

71

68



70

68

451

STANLEY J. WERCHINSKI, JR.
BOROUGH ENGINEER
1984 - 1986

GEORGE J. TERWILLIGER, JR.
BOROUGH ENGINEER
1976-1984

66

AMBOY

AVENUE

66

NAME 0

PELTIER AVENUE 0

KEMPSON PLACE 0

VOORHEES PLACE 0

NAME 0

TAX ASSESSMENT MAP
BORO OF METUCHEN

NEW JERSEY
1939

ORIGINAL BY: FRANKLIN MARSH SURVEYOR 1918
W.F. BUCHANAN, C.E. BORO ENGR.

SCALE: 1"=50'
REVISED MAY 1944
REVISED JANUARY 1952
REVISED DECEMBER 1954
REVISED FEBRUARY 1958

65

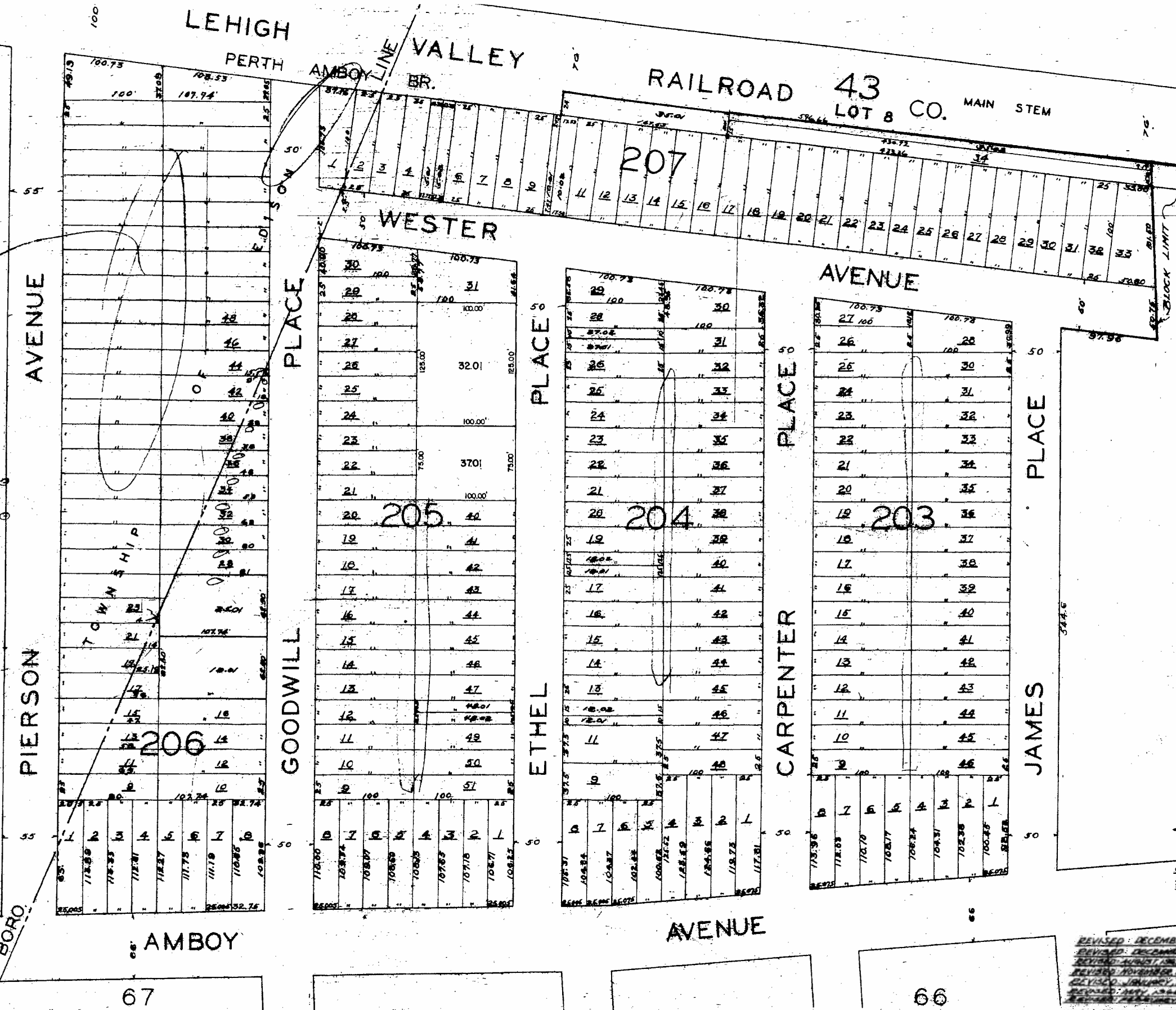
NEW JERSEY DEPARTMENT OF THE TREASURY
DIVISION OF TAXATION
PUBLIC UTILITY TAX BUREAU
APPROVED AS A TAX MAP PURSUANT TO THE PROVISIONS OF CHAPTER 173, LAWS OF 1913, ETC. FOR THE DIRECTOR, DIVISION OF TAXATION.
BY: [Signature]
DATE: MAY 4 1970 STATE PURCHASE NO. 487

REVISED AS OF JAN. 1, 1983
REVISED: JAN. 1, 1984
REVISED: JAN. 1, 1985
REVISED: JAN. 1, 1986
REVISED: JAN. 1, 1987
REVISED: JAN. 1, 1988
REVISED: JAN. 1, 1989
REVISED: JAN. 1, 1990
REVISED: JAN. 1, 1991
REVISED: JAN. 1, 1992
REVISED: JAN. 1, 1993
REVISED: JAN. 1, 1994
REVISED: JAN. 1, 1995
REVISED: JAN. 1, 1996
REVISED: JAN. 1, 1997
REVISED: JAN. 1, 1998
REVISED: JAN. 1, 1999
REVISED: JAN. 1, 2000
REVISED: JAN. 1, 2001
REVISED: JAN. 1, 2002
REVISED: JAN. 1, 2003
REVISED: JAN. 1, 2004
REVISED: JAN. 1, 2005
REVISED: JAN. 1, 2006
REVISED: JAN. 1, 2007
REVISED: JAN. 1, 2008
REVISED: JAN. 1, 2009
REVISED: JAN. 1, 2010
REVISED: JAN. 1, 2011
REVISED: JAN. 1, 2012
REVISED: JAN. 1, 2013
REVISED: JAN. 1, 2014
REVISED: JAN. 1, 2015
REVISED: JAN. 1, 2016
REVISED: JAN. 1, 2017
REVISED: JAN. 1, 2018
REVISED: JAN. 1, 2019
REVISED: JAN. 1, 2020
REVISED: JAN. 1, 2021
REVISED: JAN. 1, 2022
REVISED: JAN. 1, 2023
REVISED: JAN. 1, 2024
REVISED: JAN. 1, 2025

66

69

REMOVE ?



STANLEY J. WERCHINSKI, JR.
BOROUGH ENGINEER
1934 - 1936

NEW JERSEY DEPARTMENT OF THE TREASURY
DIVISION OF TAXATION
PUBLIC UTILITY TAX BUREAU
APPROVED AS A TAX MAP PURSUANT TO THE
PROVISIONS OF CHAPTER 176, L.A.S. 1911, ETC.
FOR THE DISTRICT DIVISION OF TAXATION
BY *Stanley J. Werchinski, Jr.*
MAY 4 1937

TAX ASSESSMENT MAP
BORO OF METUCHEN
NEW JERSEY
1939

ORIGINAL BY
FRANKLIN MARSH
SURVEYOR 1916

W.F. BUCHANAN, C.E.
BORO ENGR.

REVISED MAY 1944
REVISED JANUARY 1952

REVISED: DECEMBER 1954
REVISED: DECEMBER 1950
REVISED: AUGUST 1945
REVISED: NOVEMBER 1935
REVISED: JANUARY 1934
REVISED: MAY 1937

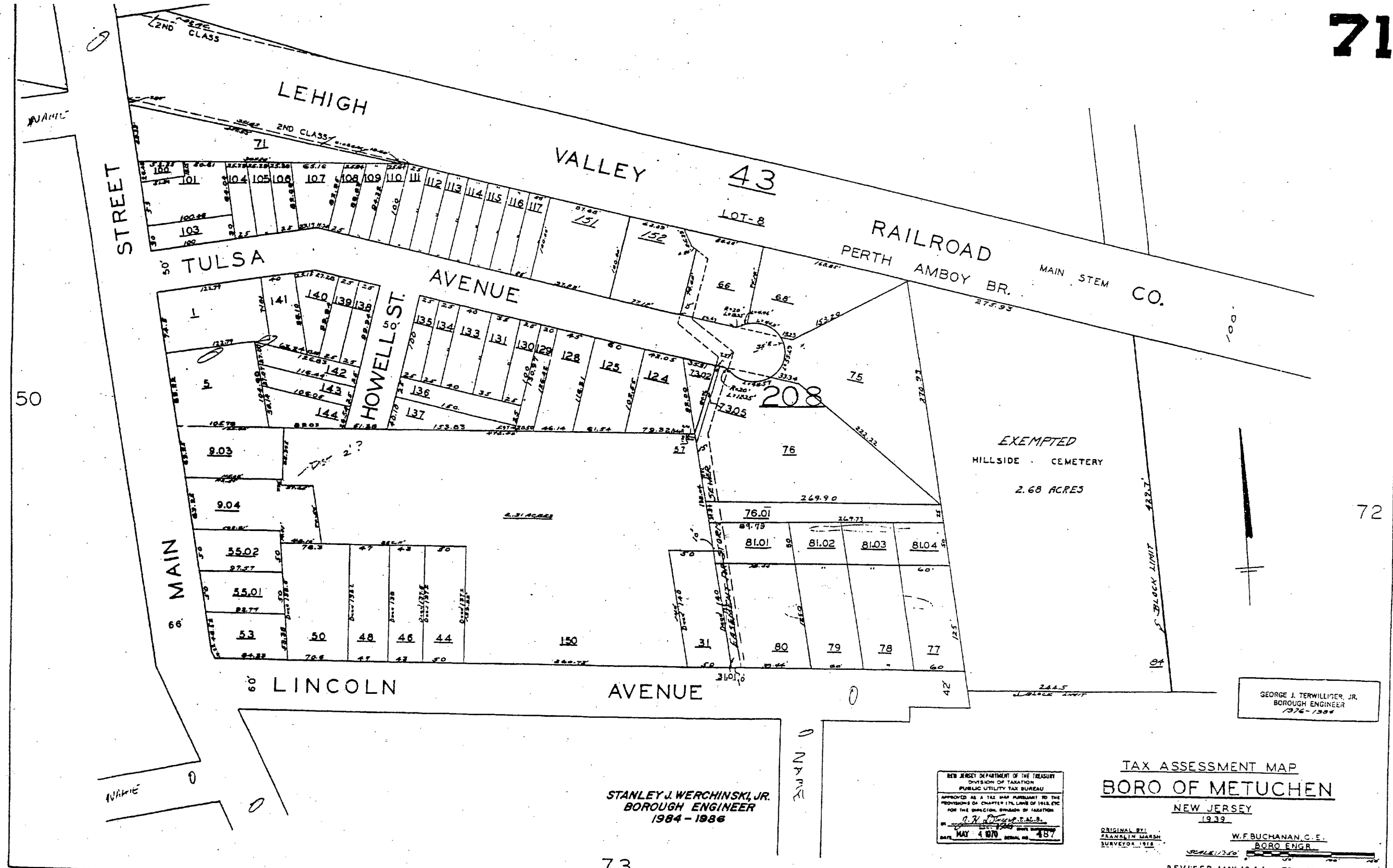
GEORGE J. TERWILLIGER, JR.
BOROUGH ENGINEER
1937 - 1939

67

66

69

70



50

STREET

2ND CLASS

LEHIGH VALLEY

43

RAILROAD PERTH AMBOY BR. MAIN STEM CO.

50 TULSA AVENUE

HOWELL ST.

EXEMPTED HILLSIDE CEMETERY 2.68 ACRES

6 MAIN STREET

60 LINCOLN AVENUE

AVENUE

STANLEY J. WERCHINSKI, JR. BOROUGH ENGINEER 1984-1986

73

NEW JERSEY DEPARTMENT OF THE TREASURY
 DIVISION OF TAXATION
 PUBLIC UTILITY TAX BUREAU
 APPROVED AS A TAX MAP PURSUANT TO THE PROVISIONS OF CHAPTER 174, LAWS OF 1952 FOR THE DISTRICT BOARD OF TAXATION
 BY *J. H. [Signature]* P.E.S.
 DATE MAY 4 1970 SERIAL NO. 487

TAX ASSESSMENT MAP
 BORO OF METUCHEN
 NEW JERSEY
 1939

ORIGINAL BY:
 FRANKLIN MARSH
 SURVEYOR 1918

GEORGE J. TERWILLIGER, JR.
 BOROUGH ENGINEER
 1976-1986

W.F. BUCHANAN, C.E.
 BORO ENGR.

REVISED: DECEMBER, 1954
 REVISED: MAY 1944
 REVISED: JANUARY 1952
 REVISED: JANUARY 1973
 REVISED: JANUARY 1981
 REVISED: AS OF JAN. 1, 1983

72

69

70

71

LEHIGH

EXEMPTED
HILLSIDE CEMETERY

1.29 ACRES

2.13 ACRES

43

VALLEY
PERTH AMBOY

.47 ACRES

209

2.36 ACRES

BRANCH RAILROAD CO. MAIN STEM

1.76 ACRES

3

LODI

AVENUE

74

73

TOWNSHIP OF EDISON

72

STANLEY J. WERCHINSKI, JR.
BOROUGH ENGINEER
1984 - 1986

NEW JERSEY DEPARTMENT OF THE TREASURY
DIVISION OF TAXATION
PUBLIC UTILITY TAX BUREAU
APPROVED AS A TAX MAP PURSUANT TO THE
PROVISIONS OF CHAPTER 175, LAWS OF 1982, ETC.
FOR THE BOROUGH, DIVISION OF TAXATION
BY: *[Signature]* P.E., E.L.S.
DATE: MAY 4 1970 SERIAL NO. 487

TAX ASSESSMENT MAP
BORO OF METUCHEN

NEW JERSEY
1939

ORIGINAL BY:
FRANKLIN MARSH
SURVEYOR 1913
W. F. BUCHANAN, C.E.
BORO ENGR.

REVISOR: MAY 1944
REVISOR: DECEMBER 1954
REVISOR: AUGUST 1963
REVISOR: FEBRUARY 1970
REVISOR: JULY 1971

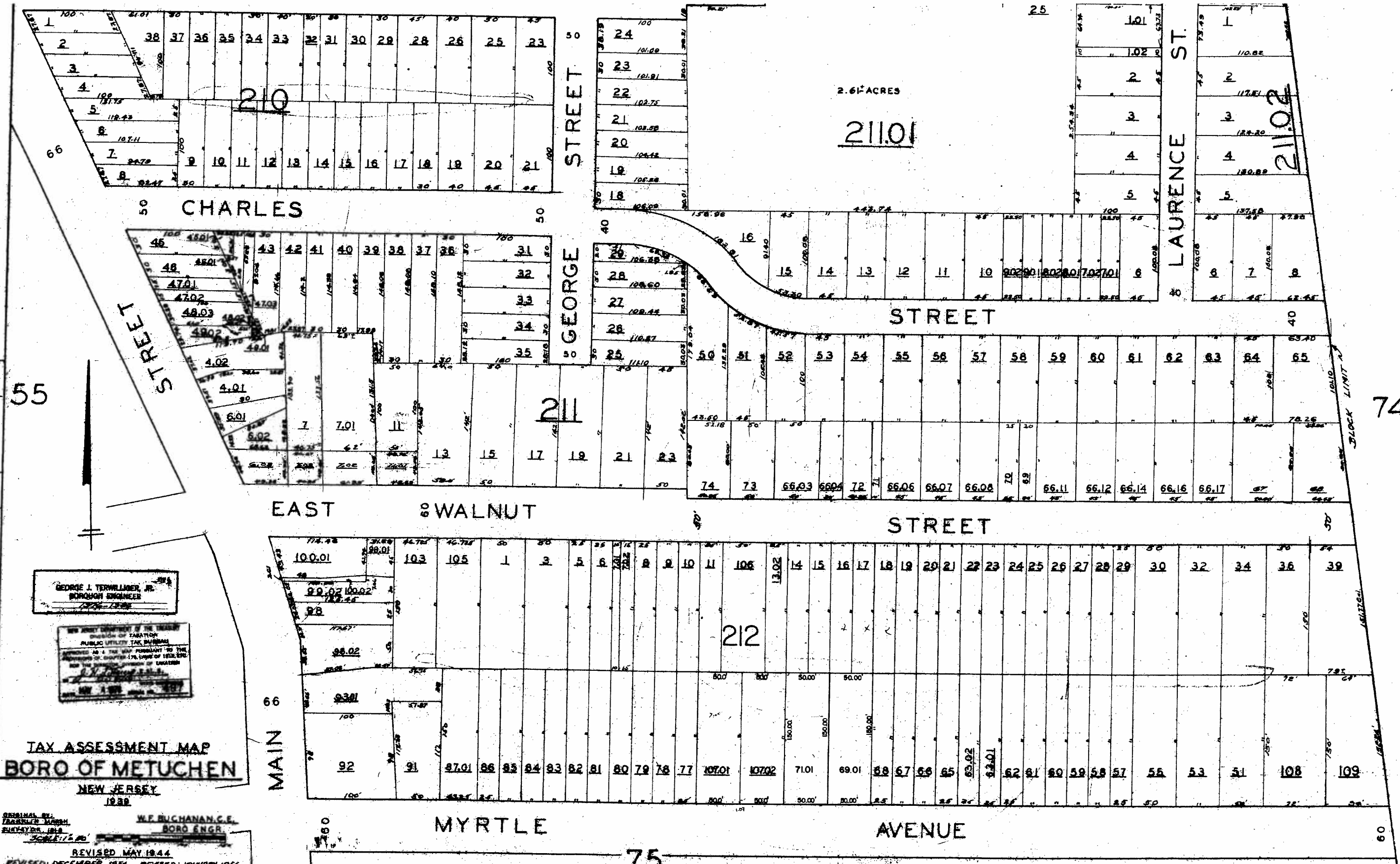
GEORGE J. TERWILLIGER, JR.
BOROUGH ENGINEER
1976 - 1984

REVISOR: JANUARY 1, 1977
REVISOR: JANUARY 1, 1979
REVISOR: JANUARY 1, 1980
REVISOR: JANUARY 1, 1981

AS OF MAR. 1, 1982
REVISED AS OF JAN. 1, 1983
REVISED: JAN. 1, 1984
REVISED: JUN. 1, 1984


443

NO.	DATE	REVISIONS
1		
2		
3		
4		
5		
6		
7		
8		
9		
10		
11		
12		
13		
14		
15		
16		
17		
18		
19		
20		
21		
22		
23		
24		
25		
26		
27		
28		
29		
30		
31		
32		
33		
34		
35		
36		
37		
38		
39		
40		
41		
42		
43		
44		
45		
46		
47		
48		
49		
50		
51		
52		
53		
54		
55		
56		
57		
58		
59		
60		
61		
62		
63		
64		
65		
66		
67		
68		
69		
70		
71		
72		
73		
74		
75		
76		
77		
78		
79		
80		
81		
82		
83		
84		
85		
86		
87		
88		
89		
90		
91		
92		
93		
94		
95		
96		
97		
98		
99		
100		



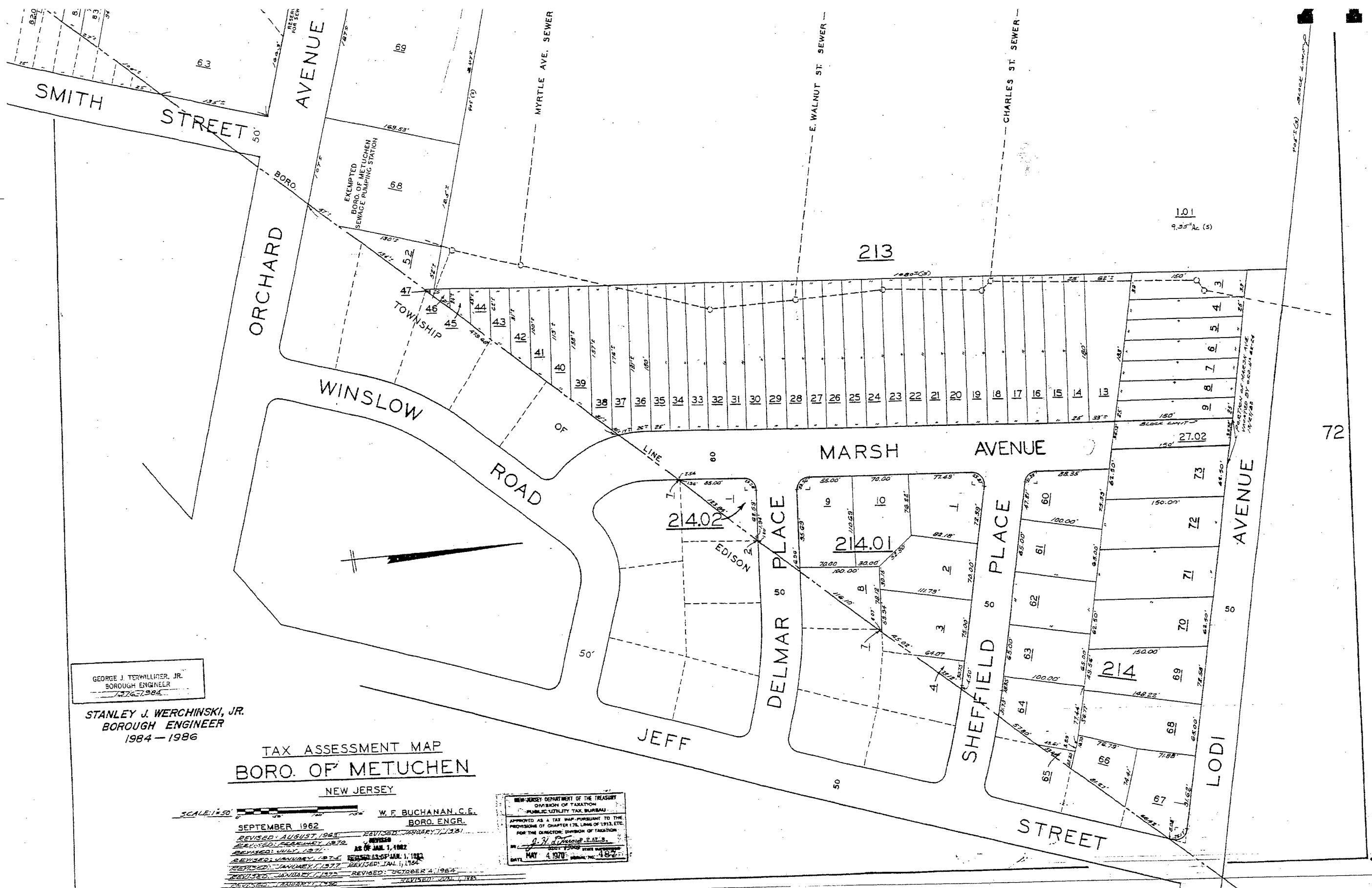
STANLEY J. WERCHANSKY, JR.
BOROUGH ENGINEER
1884 - 1938

GEORGE J. TERWILLIGER, JR.
BOROUGH ENGINEER
1938 - 1944



TAX ASSESSMENT MAP
BORO OF METUCHEN
NEW JERSEY
1944

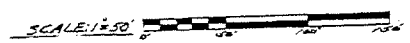
ORIGINAL BY: W.F. BUCHANAN, C.E., BORO ENGR.
REVISOR: GEORGE J. TERWILLIGER, JR.
REVISIONS:
REVISED: MAY 1944
REVISED: DECEMBER 1954
REVISED: JANUARY 1966
REVISED: FEB. 1965
REVISED: APRIL 1966
REVISED: JANUARY 1967
REVISED: JAN. 1968
REVISED: 1970
REVISED: 1971
REVISED: 1972
REVISED: 1973
REVISED: 1974
REVISED: 1975
REVISED: 1976
REVISED: 1977
REVISED: 1978
REVISED: 1979
REVISED: 1980
REVISED: 1981
REVISED: 1982
REVISED: 1983
REVISED: 1984
REVISED: 1985
REVISED: 1986
REVISED: 1987
REVISED: 1988
REVISED: 1989
REVISED: 1990
REVISED: 1991
REVISED: 1992
REVISED: 1993
REVISED: 1994
REVISED: 1995
REVISED: 1996
REVISED: 1997
REVISED: 1998
REVISED: 1999
REVISED: 2000
REVISED: 2001
REVISED: 2002
REVISED: 2003
REVISED: 2004
REVISED: 2005
REVISED: 2006
REVISED: 2007
REVISED: 2008
REVISED: 2009
REVISED: 2010
REVISED: 2011
REVISED: 2012
REVISED: 2013
REVISED: 2014
REVISED: 2015
REVISED: 2016
REVISED: 2017
REVISED: 2018
REVISED: 2019
REVISED: 2020
REVISED: 2021
REVISED: 2022
REVISED: 2023
REVISED: 2024
REVISED: 2025



GEORGE J. TERWILLIGER, JR.
BOROUGH ENGINEER
127671984

STANLEY J. WERCHINSKI, JR.
BOROUGH ENGINEER
1984 - 1986

TAX ASSESSMENT MAP
BORO. OF METUCHEN
NEW JERSEY



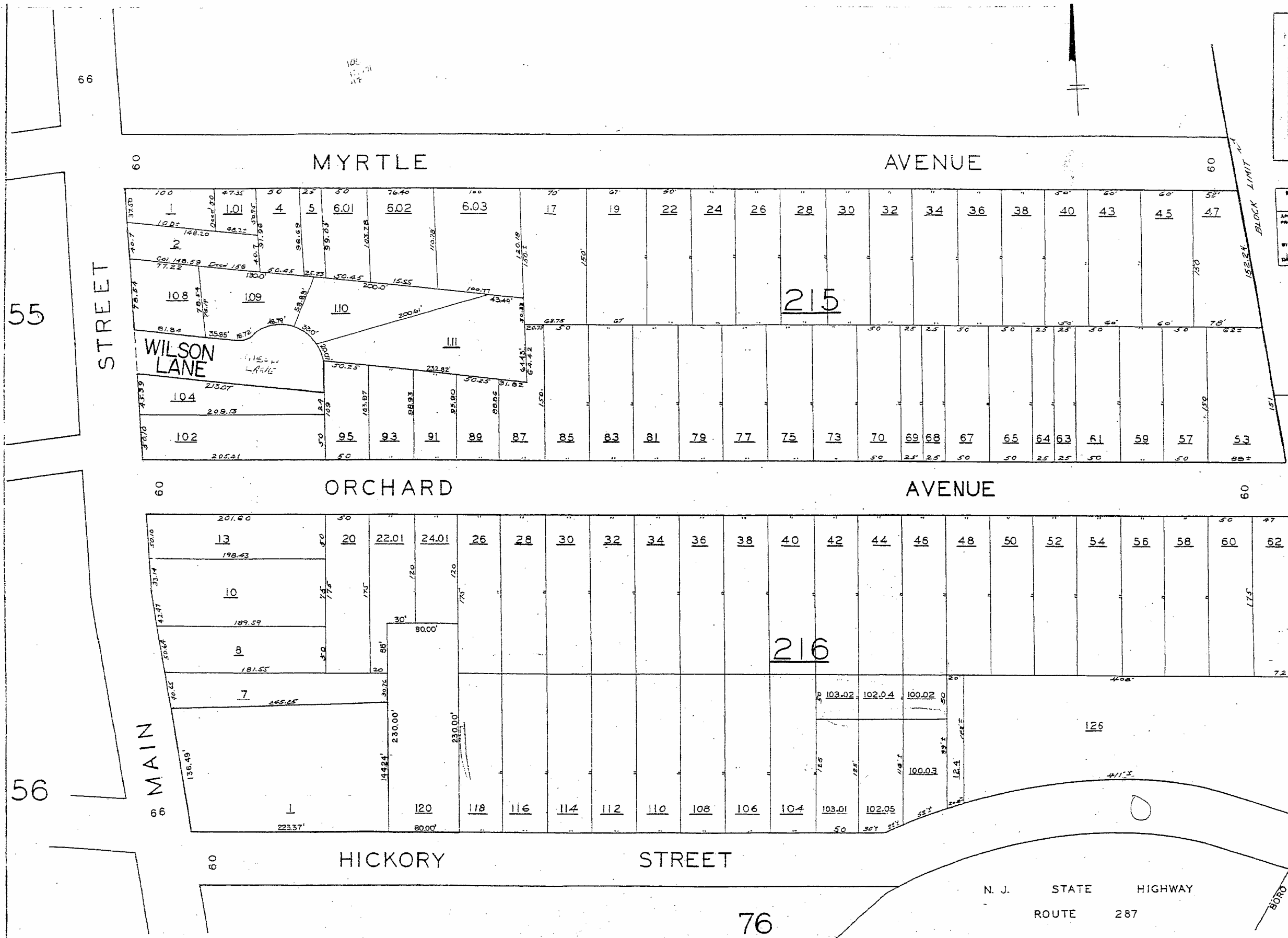
W. F. BUCHANAN, C.E.
BORO. ENGR.
SEPTEMBER 1962
REVISED: AUGUST 1965
REVISED: JANUARY 1970
REVISED: JANUARY 1971
REVISED: JANUARY 1974
REVISED: JANUARY 1977
REVISED: JANUARY 1979
REVISED: JANUARY 1982
REVISED: JANUARY 1984
REVISED: OCTOBER 4, 1984
REVISED: JANUARY 1986

NEW JERSEY DEPARTMENT OF THE TREASURY
DIVISION OF TAXATION
PUBLIC UTILITY TAX BUREAU
APPROVED AS A TAX MAP PURSUANT TO THE
PROVISIONS OF CHAPTER 174, LAWS OF 1913, ETC.
FOR THE DIRECTOR, DIVISION OF TAXATION
J. H. [Signature]
MAY 4 1970
DATE

456

72

74



GEORGE J. TERWILLIGER, JR.
BOROUGH ENGINEER
1937-79
1979-79

NEW JERSEY DEPARTMENT OF THE TREASURY
DIVISION OF TAXATION
PUBLIC UTILITY TAX BUREAU
APPROVED AS A TAX MAP PURSUANT TO THE
PROVISIONS OF CHAPTER 175, LAWS OF 1962, ETC.
FOR THE DIRECTOR, DIVISION OF TAXATION
BY: *R. H. ...*
DATE: MAY 4 1970 SERIAL NO. 487

TAX ASSESSMENT MAP
BORO OF METUCHEN
NEW JERSEY
1930
W.F. BUCHANAN, C.E.
BORO ENGR.

ORIGINAL BY: FRANKLIN MARSH SURVEYOR 1918
REVISED: SEPTEMBER 1968
REVISED: DECEMBER 1962
REVISED: AUGUST 1963
REVISED: FEBRUARY 1965
REVISED: JANUARY 1966
REVISED: JANUARY 1967
REVISED: JANUARY 1968
REVISED: JANUARY 1969
REVISED: JANUARY 1970
REVISED: JANUARY 1971
REVISED: JANUARY 1972
REVISED: JANUARY 1973
REVISED: JANUARY 1974
REVISED: JANUARY 1975
REVISED: JANUARY 1976
REVISED: JANUARY 1977
REVISED: JANUARY 1978
REVISED: JANUARY 1979
REVISED: JANUARY 1980
REVISED: JANUARY 1981
REVISED: JANUARY 1982
REVISED: JANUARY 1983
REVISED: JANUARY 1984
REVISED: JANUARY 1985
REVISED: JANUARY 1986
REVISED: JANUARY 1987
REVISED: JANUARY 1988
REVISED: JANUARY 1989
REVISED: JANUARY 1990
REVISED: JANUARY 1991
REVISED: JANUARY 1992
REVISED: JANUARY 1993
REVISED: JANUARY 1994
REVISED: JANUARY 1995
REVISED: JANUARY 1996
REVISED: JANUARY 1997
REVISED: JANUARY 1998
REVISED: JANUARY 1999
REVISED: JANUARY 2000
REVISED: JANUARY 2001
REVISED: JANUARY 2002
REVISED: JANUARY 2003
REVISED: JANUARY 2004
REVISED: JANUARY 2005
REVISED: JANUARY 2006
REVISED: JANUARY 2007
REVISED: JANUARY 2008
REVISED: JANUARY 2009
REVISED: JANUARY 2010
REVISED: JANUARY 2011
REVISED: JANUARY 2012
REVISED: JANUARY 2013
REVISED: JANUARY 2014
REVISED: JANUARY 2015
REVISED: JANUARY 2016
REVISED: JANUARY 2017
REVISED: JANUARY 2018
REVISED: JANUARY 2019
REVISED: JANUARY 2020
REVISED: JANUARY 2021
REVISED: JANUARY 2022
REVISED: JANUARY 2023
REVISED: JANUARY 2024
REVISED: JANUARY 2025

SEE SHEET 74
FOR BALANCE
OF BLOCK 216

N. J. STATE HIGHWAY
ROUTE 287

45

75

76

