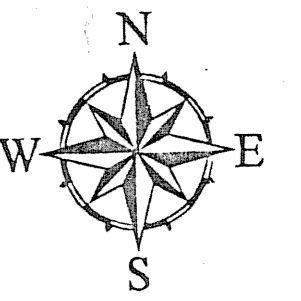


ZONING DISTRICT MAP

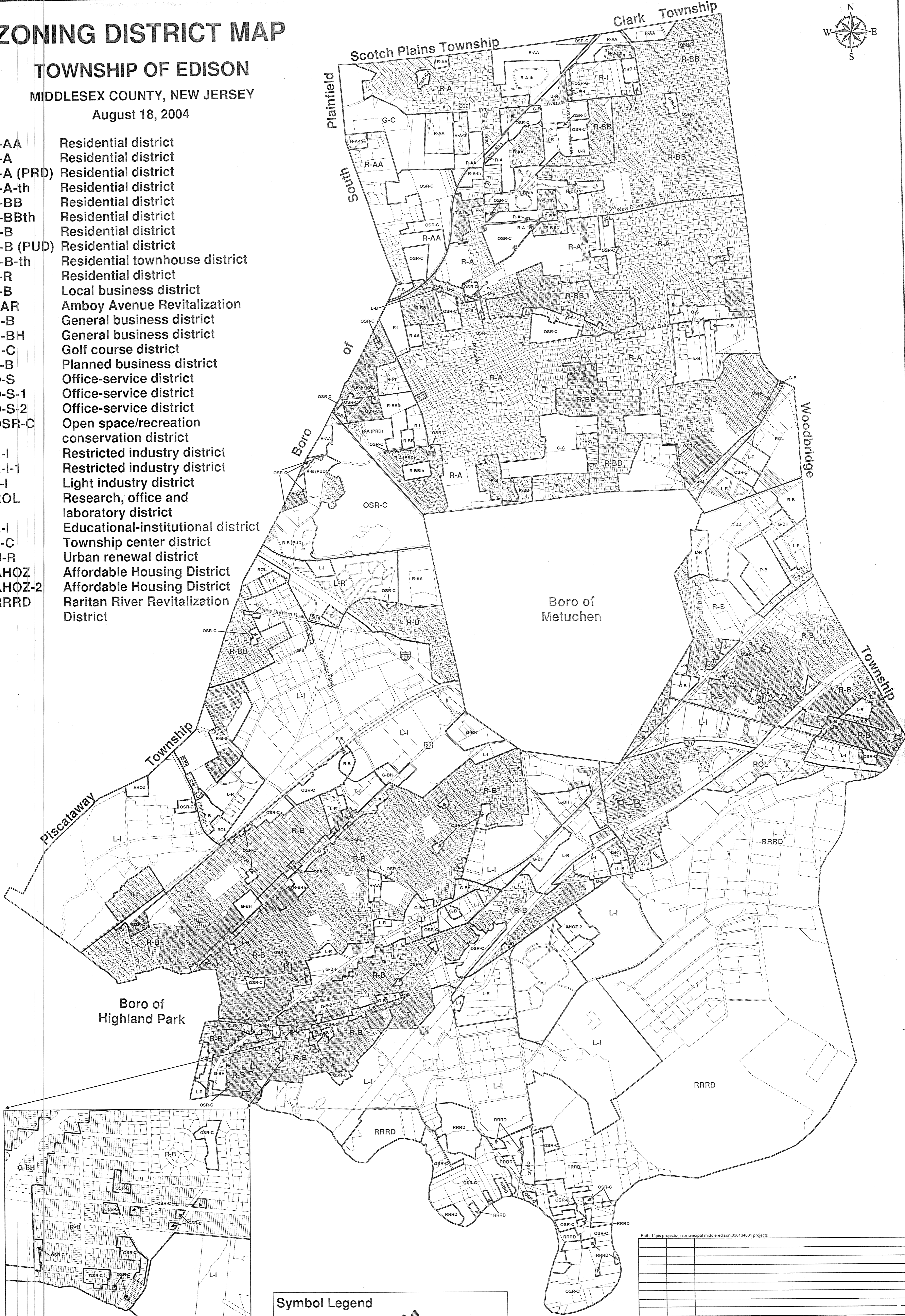
TOWNSHIP OF EDISON

MIDDLESEX COUNTY, NEW JERSEY

August 18, 2004





- R-AA Residential district
- R-A Residential district
- R-A (PRD) Residential district
- R-A-th Residential district
- R-BB Residential district
- R-BBth Residential district
- R-B Residential district
- R-B (PUD) Residential district
- R-B-th Residential townhouse district
- L-R Residential district
- L-B Local business district
- AAR Amboy Avenue Revitalization
- G-B General business district
- G-BH General business district
- G-C Golf course district
- P-B Planned business district
- O-S Office-service district
- O-S-1 Office-service district
- O-S-2 Office-service district
- OSR-C Open space/recreation conservation district
- R-I Restricted industry district
- R-I-1 Restricted industry district
- L-I Light industry district
- ROL Research, office and laboratory district
- E-I Educational-institutional district
- T-C Township center district
- U-R Urban renewal district
- AHOZ Affordable Housing District
- AHOZ-2 Affordable Housing District
- RRRD Raritan River Revitalization District



Symbol Legend

- Tax Parcel
- Zoning Boundary



Path: I:\ps projects\municipal\middle.edison\030134001\projects

Revision No.	Date	Revision